

Southampton to London Pipeline Project

Volume 2

Access and Public Right of Way Plans (3 of 3)

Application Document: 2.5

Planning Inspectorate Reference Number: EN070005

APFP Regulation No. 5(2)(k)

Revision No. 1.0

May 2019



(This page has been left intentionally blank)



Contents

B2325300-JAC-000-CIV-DRG-000701 Access & Rights of Way Plans Key Plan - Sheet 1 of 2 Boorley Green to Alton

B2325300-JAC-000-CIV-DRG-000702 Access & Rights of Way Plans Key Plan - Sheet 2 of 2 Alton To West London Terminal

B2325300-JAC-000-CIV-DRG-000711 - Access & Rights of Way Plan Sheet 1

B2325300-JAC-000-CIV-DRG-000712 - Access & Rights of Way Plan Sheet 2

B2325300-JAC-000-CIV-DRG-000713 - Access & Rights of Way Plan Sheet 3

B2325300-JAC-000-CIV-DRG-000714 - Access & Rights of Way Plan Sheet 4

B2325300-JAC-000-CIV-DRG-000715 - Access & Rights of Way Plan Sheet 5

B2325300-JAC-000-CIV-DRG-000716 - Access & Rights of Way Plan Sheet 6

B2325300-JAC-000-CIV-DRG-000717 - Access & Rights of Way Plan Sheet 7

B2325300-JAC-000-CIV-DRG-000718 - Access & Rights of Way Plan Sheet 8

B2325300-JAC-000-CIV-DRG-000719 - Access & Rights of Way Plan Sheet 9

B2325300-JAC-000-CIV-DRG-000720 - Access & Rights of Way Plan Sheet 10

B2325300-JAC-000-CIV-DRG-000721 - Access & Rights of Way Plan Sheet 11

B2325300-JAC-000-CIV-DRG-000722 - Access & Rights of Way Plan Sheet 12

B2325300-JAC-000-CIV-DRG-000723 - Access & Rights of Way Plan Sheet 13

B2325300-JAC-000-CIV-DRG-000724 - Access & Rights of Way Plan Sheet 14

B2325300-JAC-000-CIV-DRG-000725 - Access & Rights of Way Plan Sheet 15

B2325300-JAC-000-CIV-DRG-000726 - Access & Rights of Way Plan Sheet 16

B2325300-JAC-000-CIV-DRG-000727 - Access & Rights of Way Plan Sheet 17

B2325300-JAC-000-CIV-DRG-000728 - Access & Rights of Way Plan Sheet 18

B2325300-JAC-000-CIV-DRG-000729 - Access & Rights of Way Plan Sheet 19

B2325300-JAC-000-CIV-DRG-000730 - Access & Rights of Way Plan Sheet 20

B2325300-JAC-000-CIV-DRG-000731 - Access & Rights of Way Plan Sheet 21

B2325300-JAC-000-CIV-DRG-000732 - Access & Rights of Way Plan Sheet 22

B2325300-JAC-000-CIV-DRG-000733 - Access & Rights of Way Plan Sheet 23



- B2325300-JAC-000-CIV-DRG-000734 - Access & Rights of Way Plan Sheet 24
- B2325300-JAC-000-CIV-DRG-000735 - Access & Rights of Way Plan Sheet 25
- B2325300-JAC-000-CIV-DRG-000736 - Access & Rights of Way Plan Sheet 26
- B2325300-JAC-000-CIV-DRG-000737 - Access & Rights of Way Plan Sheet 27
- B2325300-JAC-000-CIV-DRG-000738 - Access & Rights of Way Plan Sheet 28
- B2325300-JAC-000-CIV-DRG-000739 - Access & Rights of Way Plan Sheet 29
- B2325300-JAC-000-CIV-DRG-000740 - Access & Rights of Way Plan Sheet 30
- B2325300-JAC-000-CIV-DRG-000741 - Access & Rights of Way Plan Sheet 31
- B2325300-JAC-000-CIV-DRG-000742 - Access & Rights of Way Plan Sheet 32
- B2325300-JAC-000-CIV-DRG-000743 - Access & Rights of Way Plan Sheet 33
- B2325300-JAC-000-CIV-DRG-000744 - Access & Rights of Way Plan Sheet 34
- B2325300-JAC-000-CIV-DRG-000745 - Access & Rights of Way Plan Sheet 35
- B2325300-JAC-000-CIV-DRG-000746 - Access & Rights of Way Plan Sheet 36
- B2325300-JAC-000-CIV-DRG-000747 - Access & Rights of Way Plan Sheet 37
- B2325300-JAC-000-CIV-DRG-000748 - Access & Rights of Way Plan Sheet 38
- B2325300-JAC-000-CIV-DRG-000749 - Access & Rights of Way Plan Sheet 39
- B2325300-JAC-000-CIV-DRG-000750 - Access & Rights of Way Plan Sheet 40
- B2325300-JAC-000-CIV-DRG-000751 - Access & Rights of Way Plan Sheet 41
- B2325300-JAC-000-CIV-DRG-000752 - Access & Rights of Way Plan Sheet 42
- B2325300-JAC-000-CIV-DRG-000753 - Access & Rights of Way Plan Sheet 43
- B2325300-JAC-000-CIV-DRG-000754 - Access & Rights of Way Plan Sheet 44
- B2325300-JAC-000-CIV-DRG-000755 - Access & Rights of Way Plan Sheet 45
- B2325300-JAC-000-CIV-DRG-000756 - Access & Rights of Way Plan Sheet 46
- B2325300-JAC-000-CIV-DRG-000757 - Access & Rights of Way Plan Sheet 47
- B2325300-JAC-000-CIV-DRG-000758 - Access & Rights of Way Plan Sheet 48
- B2325300-JAC-000-CIV-DRG-000759 - Access & Rights of Way Plan Sheet 49
- B2325300-JAC-000-CIV-DRG-000760 - Access & Rights of Way Plan Sheet 50



- B2325300-JAC-000-CIV-DRG-000761 - Access & Rights of Way Plan Sheet 51
- B2325300-JAC-000-CIV-DRG-000762 - Access & Rights of Way Plan Sheet 52
- B2325300-JAC-000-CIV-DRG-000763 - Access & Rights of Way Plan Sheet 53
- B2325300-JAC-000-CIV-DRG-000764 - Access & Rights of Way Plan Sheet 54
- B2325300-JAC-000-CIV-DRG-000765 - Access & Rights of Way Plan Sheet 55
- B2325300-JAC-000-CIV-DRG-000766 - Access & Rights of Way Plan Sheet 56
- B2325300-JAC-000-CIV-DRG-000767 - Access & Rights of Way Plan Sheet 57
- B2325300-JAC-000-CIV-DRG-000768 - Access & Rights of Way Plan Sheet 58
- B2325300-JAC-000-CIV-DRG-000769 - Access & Rights of Way Plan Sheet 59
- B2325300-JAC-000-CIV-DRG-000770 - Access & Rights of Way Plan Sheet 60
- B2325300-JAC-000-CIV-DRG-000771 - Access & Rights of Way Plan Sheet 61
- B2325300-JAC-000-CIV-DRG-000801 - Access & Rights of Way Plan Sheet 101
- B2325300-JAC-000-CIV-DRG-000802 - Access & Rights of Way Plan Sheet 102
- B2325300-JAC-000-CIV-DRG-000803 - Access & Rights of Way Plan Sheet 103
- B2325300-JAC-000-CIV-DRG-000804 - Access & Rights of Way Plan Sheet 104
- B2325300-JAC-000-CIV-DRG-000805 - Access & Rights of Way Plan Sheet 105
- B2325300-JAC-000-CIV-DRG-000806 - Access & Rights of Way Plan Sheet 106
- B2325300-JAC-000-CIV-DRG-000807 - Access & Rights of Way Plan Sheet 107
- B2325300-JAC-000-CIV-DRG-000808 - Access & Rights of Way Plan Sheet 108
- B2325300-JAC-000-CIV-DRG-000809 - Access & Rights of Way Plan Sheet 109
- B2325300-JAC-000-CIV-DRG-000810 - Access & Rights of Way Plan Sheet 110
- B2325300-JAC-000-CIV-DRG-000811 - Access & Rights of Way Plan Sheet 111
- B2325300-JAC-000-CIV-DRG-000812 - Access & Rights of Way Plan Sheet 112
- B2325300-JAC-000-CIV-DRG-000813 - Access & Rights of Way Plan Sheet 113
- B2325300-JAC-000-CIV-DRG-000814 - Access & Rights of Way Plan Sheet 114
- B2325300-JAC-000-CIV-DRG-000815 - Access & Rights of Way Plan Sheet 115
- B2325300-JAC-000-CIV-DRG-000816 - Access & Rights of Way Plan Sheet 116



B2325300-JAC-000-CIV-DRG-000817 - Access & Rights of Way Plan Sheet 117

B2325300-JAC-000-CIV-DRG-000818 - Access & Rights of Way Plan Sheet 118

B2325300-JAC-000-CIV-DRG-000819 - Access & Rights of Way Plan Sheet 119

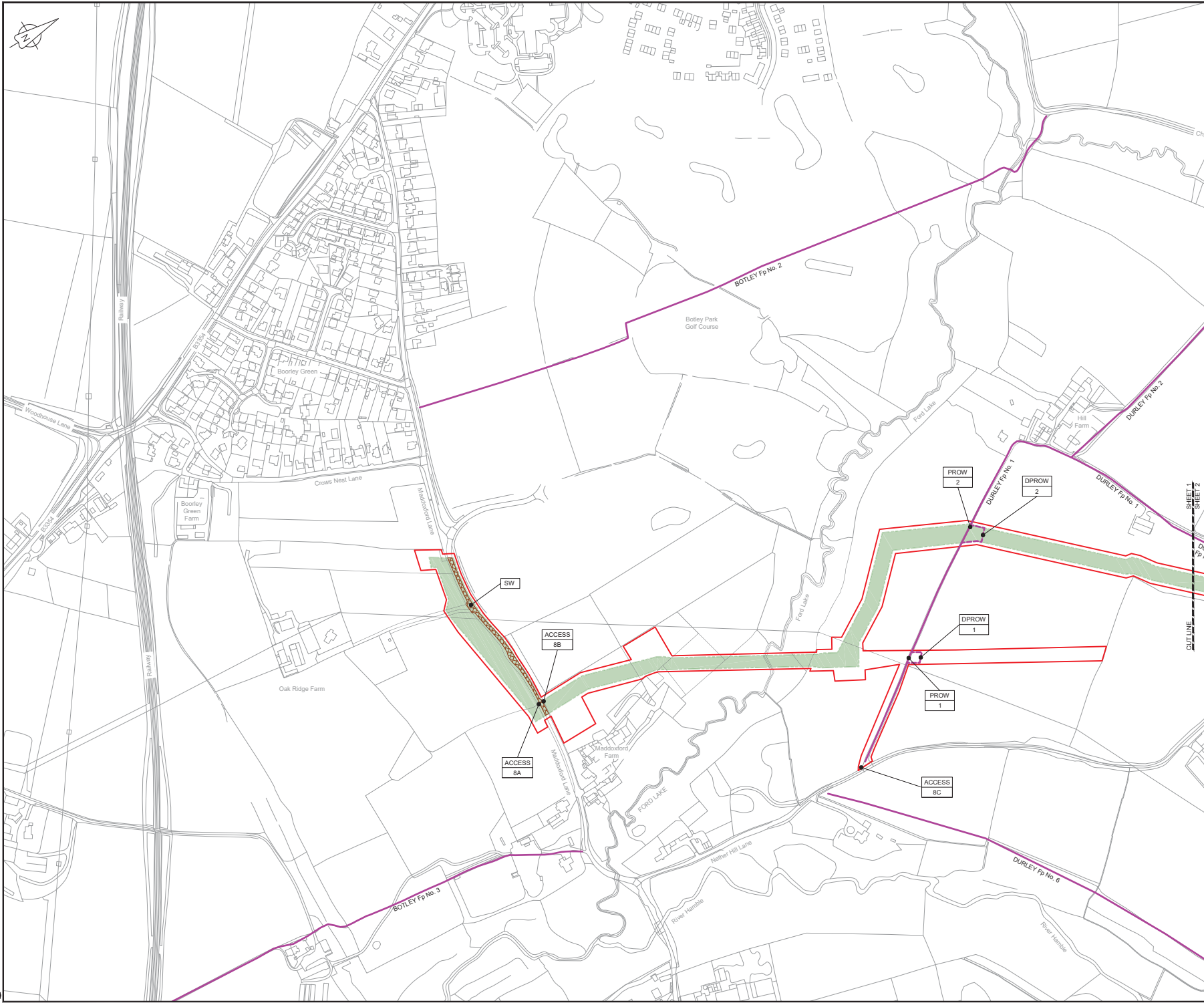
B2325300-JAC-000-CIV-DRG-000820 - Access & Rights of Way Plan Sheet 120

B2325300-JAC-000-CIV-DRG-000821 - Access & Rights of Way Plan Sheet 121

B2325300-JAC-000-CIV-DRG-000822 - Access & Rights of Way Plan Sheet 122

B2325300-JAC-000-CIV-DRG-000823 - Access & Rights of Way Plan Sheet 123

B2325300-JAC-000-CIV-DRG-000824 - Access & Rights of Way Plan Sheet 124



LOCATION PLAN
SCALE 1:500,000

NOTES

1. THIS DRAWING IS IN METRES UNLESS STATED OTHERWISE.

LEGEND

- ORDER LIMITS
 - LIMITS OF DEVIATION
 - STREET WORKS (SW)
 - ROAD/PROW TO BE STOPPED UP
 - PROW BYWAY
 - PROW BYWAY - TEMPORARY DIVERSION
 - PROW RESTRICTED BYWAY
 - PROW FOOTPATH
 - PROW FOOTPATH - TEMPORARY DIVERSION
 - PROW BRIDLEWAY
 - PROW BRIDLEWAY - TEMPORARY DIVERSION
 - TEMPORARY ROAD DIVERSION
-
- DESCRIPTION
 - ID or WORK NUMBER (if applicable)
 - PROW PUBLIC RIGHT OF WAY
 - DPROW DIVISION OF PUBLIC RIGHT OF WAY
 - DROAD DIVERSION OF ROAD
 - ACCESS TEMPORARY CONSTRUCTION ACCESS
 - P-ACCESS PERMANENT ACCESS
 - A ROAD/PROW STOPPING UP POINT

Contains Ordnance Survey data © Crown copyright and database rights 2019.

© Crown copyright and database rights 2019 OS Licence Number AL10005237.



CSI	07/25/19	0001 SUBMISSION	DS	JA	ND	PH
Rev.	Rev. Date	Purpose of revision	Drawn	Checked	Rev'd	Approved



Client: Esso Petroleum Company, Limited
Emryn House,
Emryn Way,
Leatherhead,
Surrey,
KT22 8UX

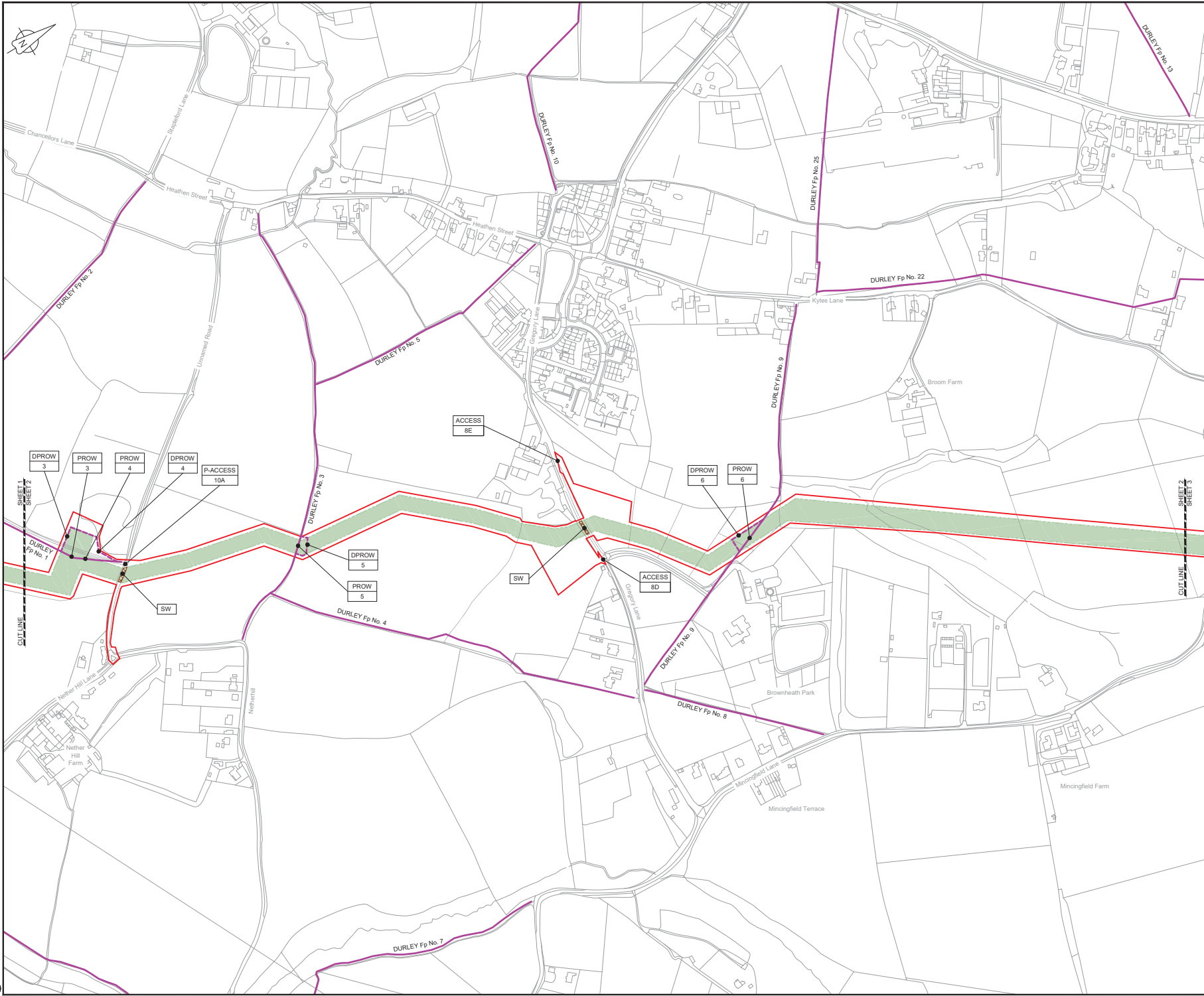


Project
Drawing title
**ACCESS & RIGHTS OF WAY PLAN
SHEET 1
REGULATION 5 (2)(K)**

Drawing status		Fit for Stage Approval	
Scale	1:2500	DO NOT SCALE	
Jacobs No.	B2325300	Rev	C01
Client no.	B2325300		
Drawing number	B2325300-JAC-000-CIV-DRG-000711		

© Copyright 2019 Jacobs U.K. Limited. This drawing and all information contained on this document are the property of Jacobs. Use or copying of this document in whole or in part without the written permission of Jacobs constitutes an infringement of copyright. Limitation: This drawing has been prepared on behalf of and for the exclusive use of Jacobs Client, and is subject to, and shall be governed by, the provisions of the contract between Jacobs and the Client. Jacobs accepts no liability or responsibility whatsoever for its use in respect of any other project or reference source. This drawing is not valid without the signature of the responsible engineer.

C:\pwworking\jacobs_uk_water\utils\ss4\tdp\tdms\3513\B2325300-JAC-000-CIV-DRG-000711.dwg - 08/05/2019 15:05:08 - A1Frame - BTaylor



LOCATION PLAN
SCALE 1:500,000

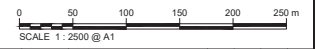
NOTES
1. THIS DRAWING IS IN METRES UNLESS STATED OTHERWISE.

LEGEND

[Red line]	ORDER LIMITS
[Green shaded area]	LIMITS OF DEVIATION
[Hatched area]	STREET WORKS (SW)
[Blue hatched area]	ROAD/PROW TO BE STOPPED UP
[Blue dashed line]	PROW BYWAY
[Blue dashed line]	PROW BYWAY - TEMPORARY DIVERSION
[Blue dashed line]	PROW RESTRICTED BYWAY
[Purple dashed line]	PROW FOOTPATH
[Purple dashed line]	PROW FOOTPATH - TEMPORARY DIVERSION
[Blue dashed line]	PROW BRIDLEWAY
[Blue dashed line]	PROW BRIDLEWAY - TEMPORARY DIVERSION
[Black dashed line]	TEMPORARY ROAD DIVERSION
[Circle with ID]	DESCRIPTION ID or WORK NUMBER (if applicable)
[Circle with PROW]	PROW PUBLIC RIGHT OF WAY
[Circle with DPROW]	DPROW DIVISION OF PUBLIC RIGHT OF WAY
[Circle with DROAD]	DROAD DIVERSION OF ROAD
[Circle with ACCESS]	ACCESS TEMPORARY ACCESS
[Circle with P-ACCESS]	P-ACCESS PERMANENT ACCESS
[Circle with A]	ROAD/PROW STOPPING UP POINT

Contains Ordnance Survey data © Crown copyright and database rights 2019.

© Crown copyright and database rights 2019 OS Licence Number AL10005237.



CD1	07/02/19	0001	0001	0001	0001	0001
Rev.	Rev. Date	Rev. Description	Drawn	Checked	Rev'd	App'd

JACOBS
1180 Exshaw Road, Wokingham, Wokingham, RG41 5TU
Tel: +44(0)118 946 7000 • Fax: +44(0)118 946 7001
www.jacobs.com

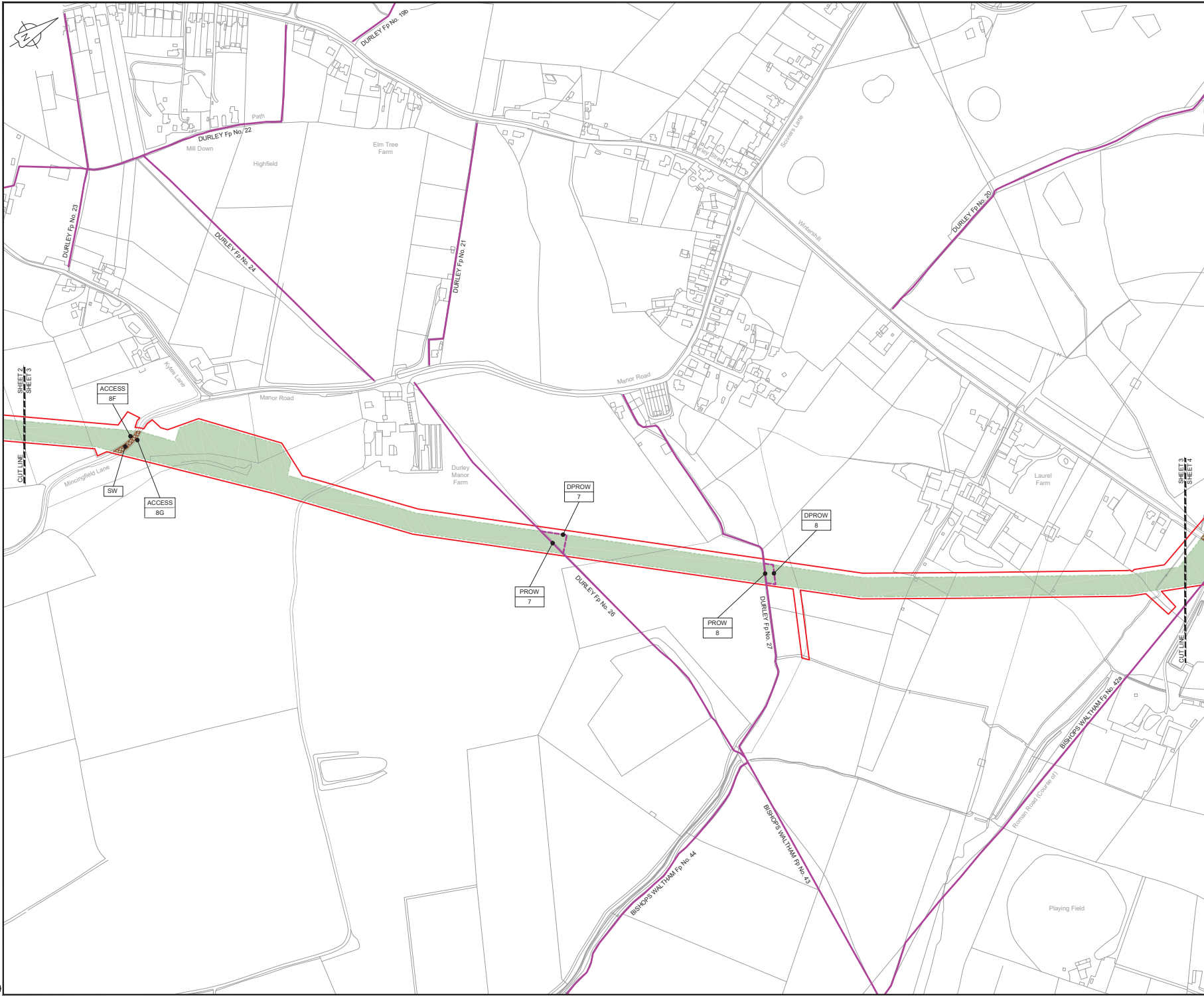
Client: Esso Petroleum Company, Limited
Ermyn House,
Ermyn Way,
Leatherhead,
Surrey,
KT22 8UX

Project: Southampton to London Pipeline Project

Drawing title:
**ACCESS & RIGHTS OF WAY PLAN
SHEET 2
REGULATION 5 (2)(K)**

Drawing status:	Fit for Stage Approval	
Scale:	1:2500	DO NOT SCALE
Jacobs No:	B2325300	Rev: C01
Client no:		
Drawing number:	B2325300-JAC-000-CIV-DRG-000712	

C:\jw\working\jacobs_uk_water\utilities_s44\byor\lms\3513\B2325300-JAC-000-CIV-DRG-000712.dwg - 08/02/2019 15:07:51 - A1Frame - BTaylor



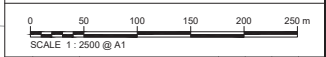
LOCATION PLAN
SCALE 1:500,000

NOTES
1. THIS DRAWING IS IN METRES UNLESS STATED OTHERWISE.

LEGEND

[Red line]	ORDER LIMITS
[Green shaded area]	LIMITS OF DEVIATION
[Hatched area]	STREET WORKS (SW)
[Blue hatched area]	ROAD/PROW TO BE STOPPED UP
[Blue dashed line]	PROW BYWAY
[Blue dashed line]	PROW BYWAY - TEMPORARY DIVERSION
[Yellow dashed line]	PROW RESTRICTED BYWAY
[Purple dashed line]	PROW FOOTPATH
[Purple dashed line]	PROW FOOTPATH - TEMPORARY DIVERSION
[Blue dashed line]	PROW BRIDLEWAY
[Blue dashed line]	PROW BRIDLEWAY - TEMPORARY DIVERSION
[Black dashed line]	TEMPORARY ROAD DIVERSION
[Circle with dot]	DESCRIPTION
[Circle with dot]	ID or WORK NUMBER (if applicable)
[Circle with dot]	PROW PUBLIC RIGHT OF WAY
[Circle with dot]	DPROW DIVISION OF PUBLIC RIGHT OF WAY
[Circle with dot]	DROAD DIVERSION OF ROAD
[Circle with dot]	ACCESS TEMPORARY CONSTRUCTION ACCESS
[Circle with dot]	P-ACCESS PERMANENT ACCESS
[Square with dot]	A ROAD/PROW STOPPING UP POINT

Contains Ordnance Survey data © Crown copyright and database rights 2019.
© Crown copyright and database rights 2019 OS Licence Number AL10005237.



CD	07/05/19	0001 SUBMISSION	DS	JA	ND	MC
Rev.	Rev. Date	Purpose of revision	Drawn	Checked	Rev'd	Approved

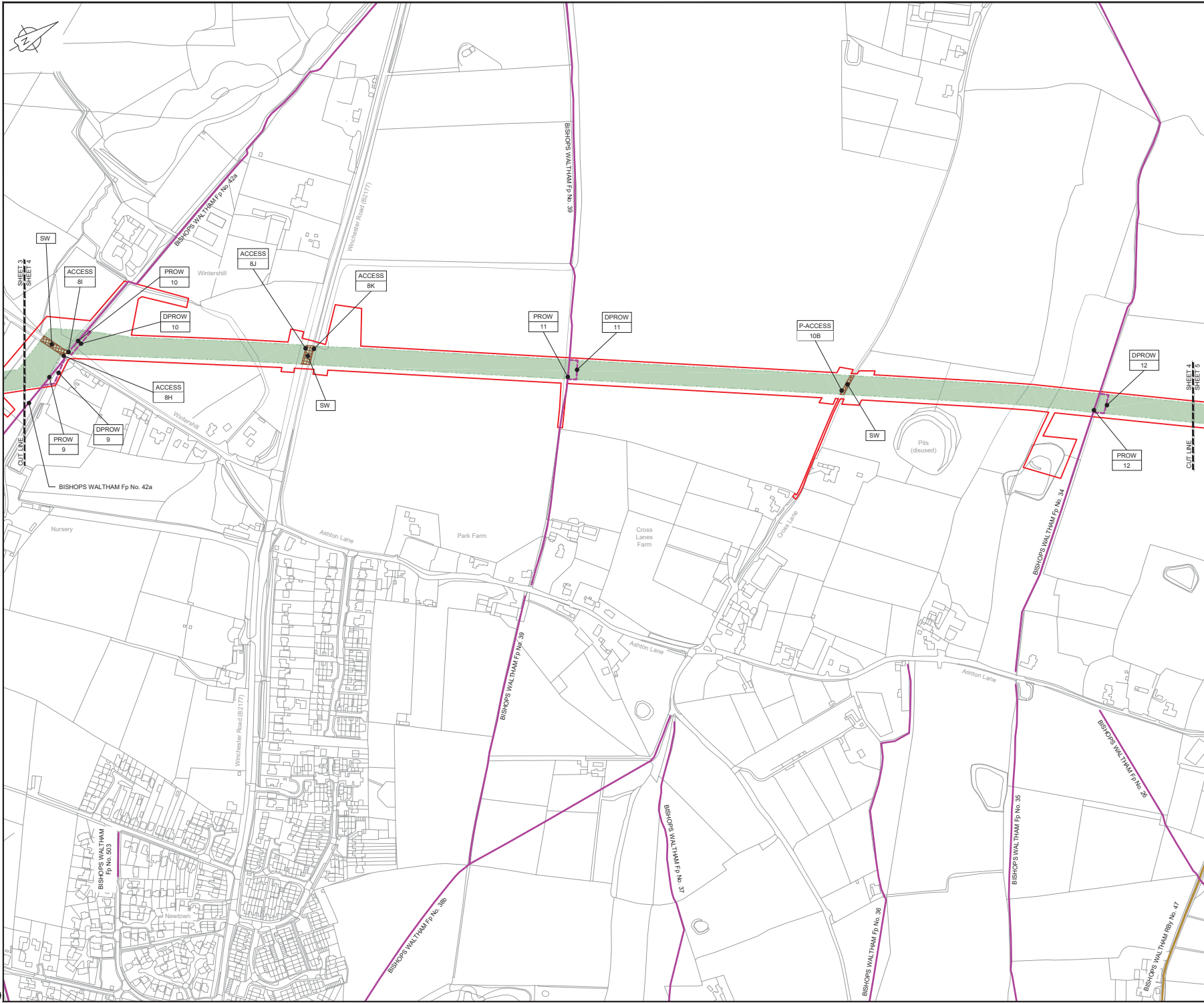
JACOBS
1180 Ewidge Road, Winchester, Hampshire, RG41 5TU
Tel: +44(0)118 946 7000 • Fax: +44(0)118 946 7001
www.jacobs.com

Client: Esso Petroleum Company, Limited
Emlyn House,
Emlyn Way,
Leatherhead,
Surrey,
KT22 8UX

Project: Southampton to London Pipeline Project

Drawing title:
ACCESS & RIGHTS OF WAY PLAN
SHEET 3
REGULATION 5 (2)(K)

Drawing status:	Fit for Stage Approval	
Scale:	1:2500	DO NOT SCALE
Jacobs No:	B2325300	Rev
Client no:		C01
Drawing number:	B2325300-JAC-000-CIV-DRG-000713	



LOCATION PLAN
SCALE 1:500,000

NOTES
1. THIS DRAWING IS IN METRES UNLESS STATED OTHERWISE.

- LEGEND
- ORDER LIMITS
 - LIMITS OF DEVIATION
 - STREET WORKS (SW)
 - ROAD/PROW TO BE STOPPED UP
 - PROW BYWAY
 - PROW BYWAY - TEMPORARY DIVERSION
 - PROW RESTRICTED BYWAY
 - PROW FOOTPATH
 - PROW FOOTPATH - TEMPORARY DIVERSION
 - PROW BRIDLEWAY
 - PROW BRIDLEWAY - TEMPORARY DIVERSION
 - TEMPORARY ROAD DIVERSION

- DESCRIPTION
- ID or WORK NUMBER (if applicable)
 - PROW PUBLIC RIGHT OF WAY
 - DPROW DIVISION OF PUBLIC RIGHT OF WAY
 - DROAD DIVERSION OF ROAD
 - ACCESS TEMPORARY CONSTRUCTION ACCESS
 - P-ACCESS PERMANENT ACCESS
 - ROAD/PROW STOPPING UP POINT

Contains Ordnance Survey data © Crown copyright and database rights 2019.

© Crown copyright and database rights 2019 OS Licence Number AL100005237.



Rev.	Rev. Date	DESCRIPTION	DS	JA	MD	PH
C01	07/05/19	DDC SUBMISSION				



Client: Esso Petroleum Company, Limited
Emlyn House,
Emlyn Way,
Leatherhead,
Surrey,
KT22 8UX

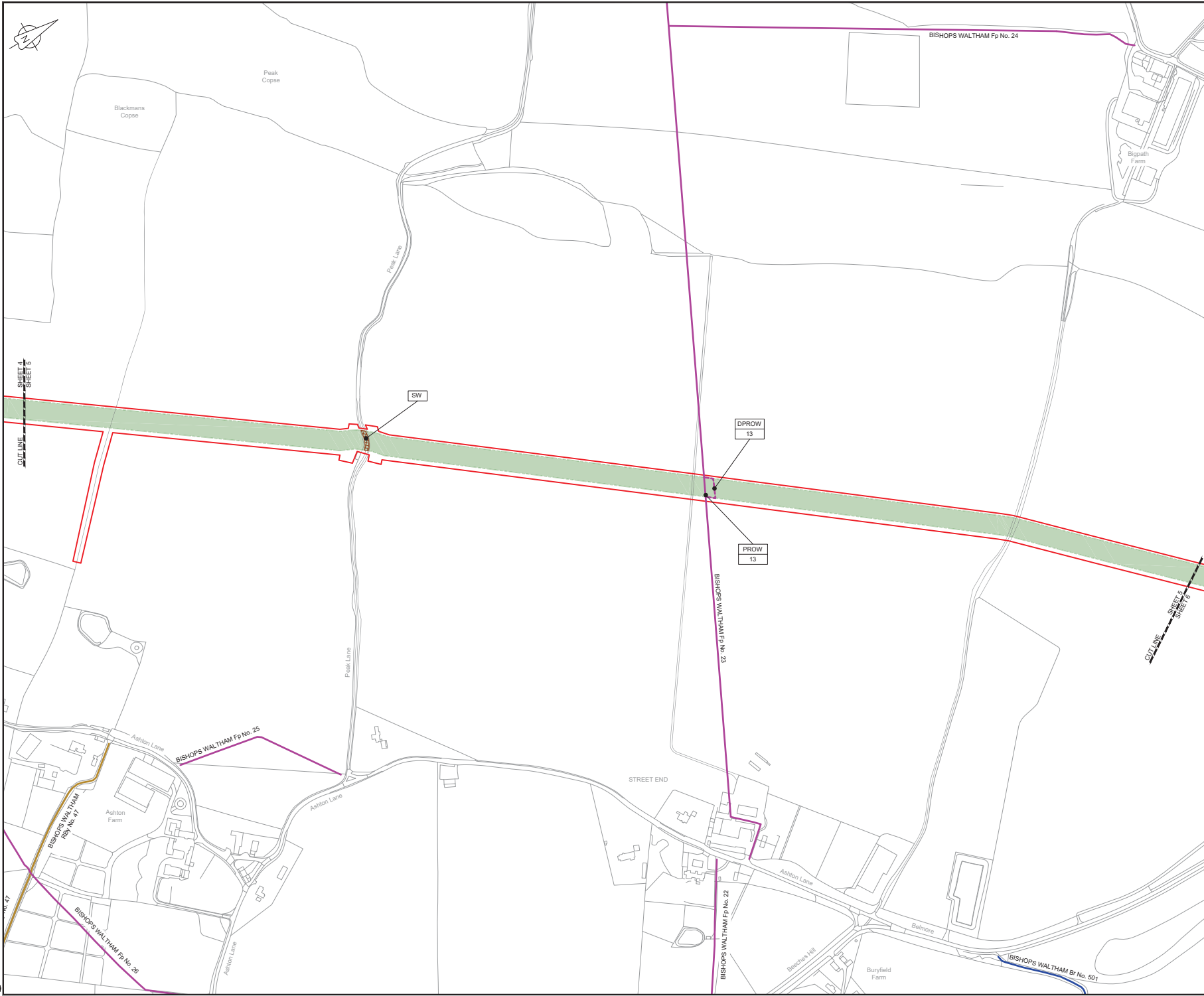


Drawing title
**ACCESS & RIGHTS OF WAY PLAN
SHEET 4
REGULATION 5 (2)(K)**

Drawing status: **Fit for Stage Approval**

Scale	1:2500	DO NOT SCALE
Jacobs No.	B2325300	Rev
Client no.		C01

Drawing number
B2325300-JAC-000-CIV-DRG-000714



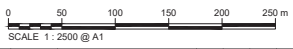
LOCATION PLAN
SCALE 1:500,000

NOTES
1. THIS DRAWING IS IN METRES UNLESS STATED OTHERWISE.

LEGEND

[Red line]	ORDER LIMITS
[Green shaded area]	LIMITS OF DEVIATION
[Hatched area]	STREET WORKS (SW)
[Blue hatched area]	ROAD/PROW TO BE STOPPED UP
[Blue dashed line]	PROW BYWAY
[Blue dashed line]	PROW BYWAY - TEMPORARY DIVERSION
[Yellow dashed line]	PROW RESTRICTED BYWAY
[Purple dashed line]	PROW FOOTPATH
[Purple dashed line]	PROW FOOTPATH - TEMPORARY DIVERSION
[Blue dashed line]	PROW BRIDLEWAY
[Blue dashed line]	PROW BRIDLEWAY - TEMPORARY DIVERSION
[Black dashed line]	TEMPORARY ROAD DIVERSION
[Symbol]	DESCRIPTION
[Symbol]	ID or WORK NUMBER (if applicable)
[Symbol]	PROW PUBLIC RIGHT OF WAY
[Symbol]	DPROW DIVERSION OF PUBLIC RIGHT OF WAY
[Symbol]	DROAD DIVERSION OF ROAD
[Symbol]	ACCESS TEMPORARY CONSTRUCTION ACCESS
[Symbol]	P-ACCESS PERMANENT ACCESS
[Symbol]	A ROAD/PROW STOPPING UP POINT

Contains Ordnance Survey data © Crown copyright and database rights 2019.
© Crown copyright and database rights 2019 OS Licence Number AL100005237.



CD1	07/2019	0001	0001	0001	0001	0001	0001	0001
Rev.	Rev. Date	Rev. Description	Drawn	Checked	Rev'd	Appr'd		



Client: Esso Petroleum Company, Limited
Emlyn House,
Emlyn Way,
Leatherhead,
Surrey,
KT22 8UX

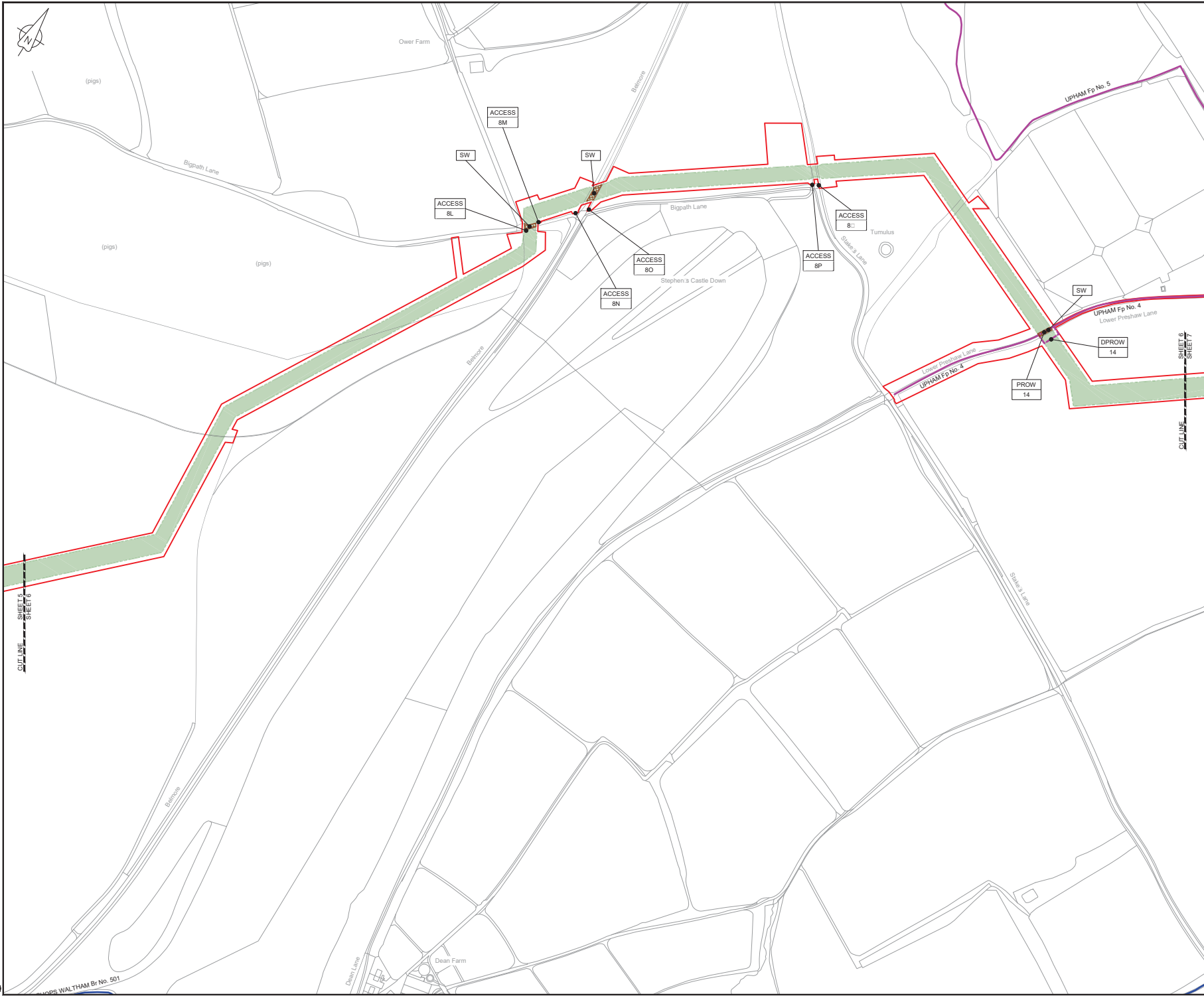


Drawing title
**ACCESS & RIGHTS OF WAY PLAN
SHEET 5
REGULATION 5 (2)(K)**

Drawing status: **Fit for Stage Approval**

Scale	1:2500	DO NOT SCALE
JACOBS No.	B2325300	Rev
Client no.		CO1

Drawing number
B2325300-JAC-000-CIV-DRG-000715



LOCATION PLAN
SCALE 1:500,000

NOTES
1. THIS DRAWING IS IN METRES UNLESS STATED OTHERWISE.

- LEGEND**
- ORDER LIMITS
 - LIMITS OF DEVIATION
 - STREET WORKS (SW)
 - ROAD/PROW TO BE STOPPED UP
 - PROW BYWAY
 - PROW BYWAY - TEMPORARY DIVERSION
 - PROW RESTRICTED BYWAY
 - PROW FOOTPATH
 - PROW FOOTPATH - TEMPORARY DIVERSION
 - PROW BRIDLEWAY
 - PROW BRIDLEWAY - TEMPORARY DIVERSION
 - TEMPORARY ROAD DIVERSION

- DESCRIPTION**
- ID or WORK NUMBER (if applicable)
 - PROW PUBLIC RIGHT OF WAY
 - DPROW DIVERSION OF PUBLIC RIGHT OF WAY
 - DROAD DIVERSION OF ROAD
 - ACCESS TEMPORARY CONSTRUCTION ACCESS
 - P-ACCESS PERMANENT ACCESS
 - ROAD/PROW STOPPING UP POINT

Contains Ordnance Survey data © Crown copyright and database rights 2019.

© Crown copyright and database rights 2019 OS Licence Number AL10005237.



CSI	07/2019	0001	0001	0001	0001	0001	0001
Rev.	Rev. Date	Purpose of revision	Drawn	Checked	Rev'd	Approved	

JACOBS
1180 Emslack Road, Winchester, Hampshire, RG41 5TU
Tel: +44(0)118 946 7000 • Fax: +44(0)118 946 7001
www.jacobs.com

Client: Esso Petroleum Company, Limited
Emryn House,
Emryn Way,
Leatherhead,
Surrey,
KT22 8UX



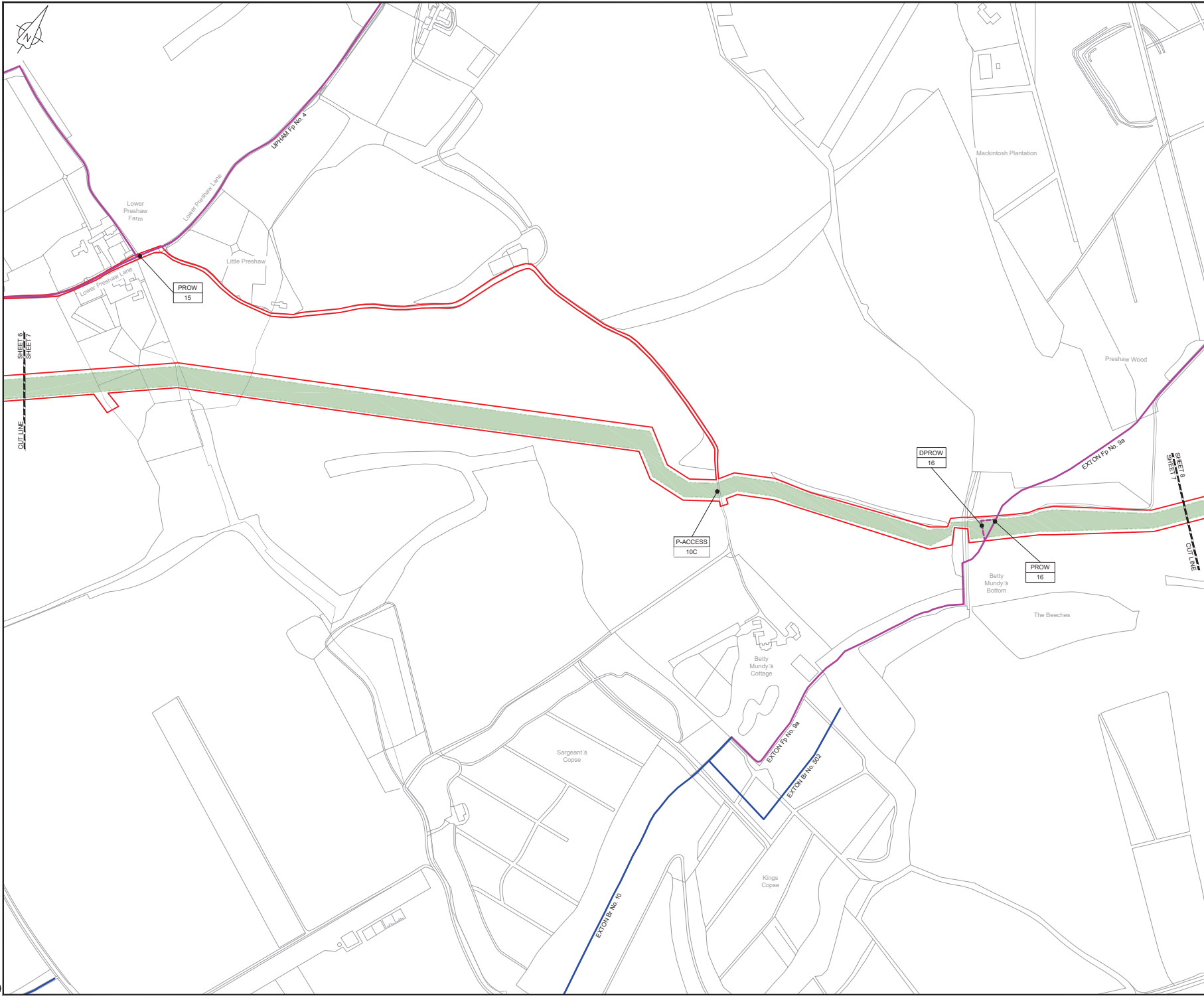
Drawing title
**ACCESS & RIGHTS OF WAY PLAN
SHEET 6
REGULATION 5 (2)(K)**

Drawing status: **Fit for Stage Approval**

Scale	1:2500	DO NOT SCALE
Jacobs No.	B2325300	Rev
Client no.		Rev
Drawing number		Rev

B2325300-JAC-000-CIV-DRG-000716

C:\pwworking\jacobs_uk_water_utilities_sas4\byproj\lms\3513\B2325300-JAC-000-CIV-DRG-000716.dwg - 08/05/2019 15:18:37 - A1Frame - B1aylor



LOCATION PLAN
SCALE 1:500,000

NOTES

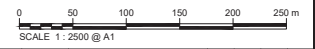
1. THIS DRAWING IS IN METRES UNLESS STATED OTHERWISE.

LEGEND

- ORDER LIMITS
 - LIMITS OF DEVIATION
 - STREET WORKS (SW)
 - ROAD/PROW TO BE STOPPED UP
 - PROW BYWAY
 - PROW BYWAY - TEMPORARY DIVERSION
 - PROW RESTRICTED BYWAY
 - PROW FOOTPATH
 - PROW FOOTPATH - TEMPORARY DIVERSION
 - PROW BRIDLEWAY
 - PROW BRIDLEWAY - TEMPORARY DIVERSION
 - TEMPORARY ROAD DIVERSION
-
- DESCRIPTION
 - ID or WORK NUMBER (if applicable)
 - PROW PUBLIC RIGHT OF WAY
 - DPROW DIVISION OF PUBLIC RIGHT OF WAY
 - DROAD DIVERSION OF ROAD
 - ACCESS TEMPORARY CONSTRUCTION ACCESS
 - P-ACCESS PERMANENT ACCESS
 - ROAD/PROW STOPPING UP POINT

Contains Ordnance Survey data © Crown copyright and database rights 2019.

© Crown copyright and database rights 2019 OS Licence Number AL100005237.



CD	Rev.	Date	DESCRIPTION	DS	JA	ND	PH
C01	07/05/19		ISSUE FOR SUBMISSION				



Client: Esso Petroleum Company, Limited
Emryn House,
Emryn Way,
Leatherhead,
Surrey,
KT22 8UX

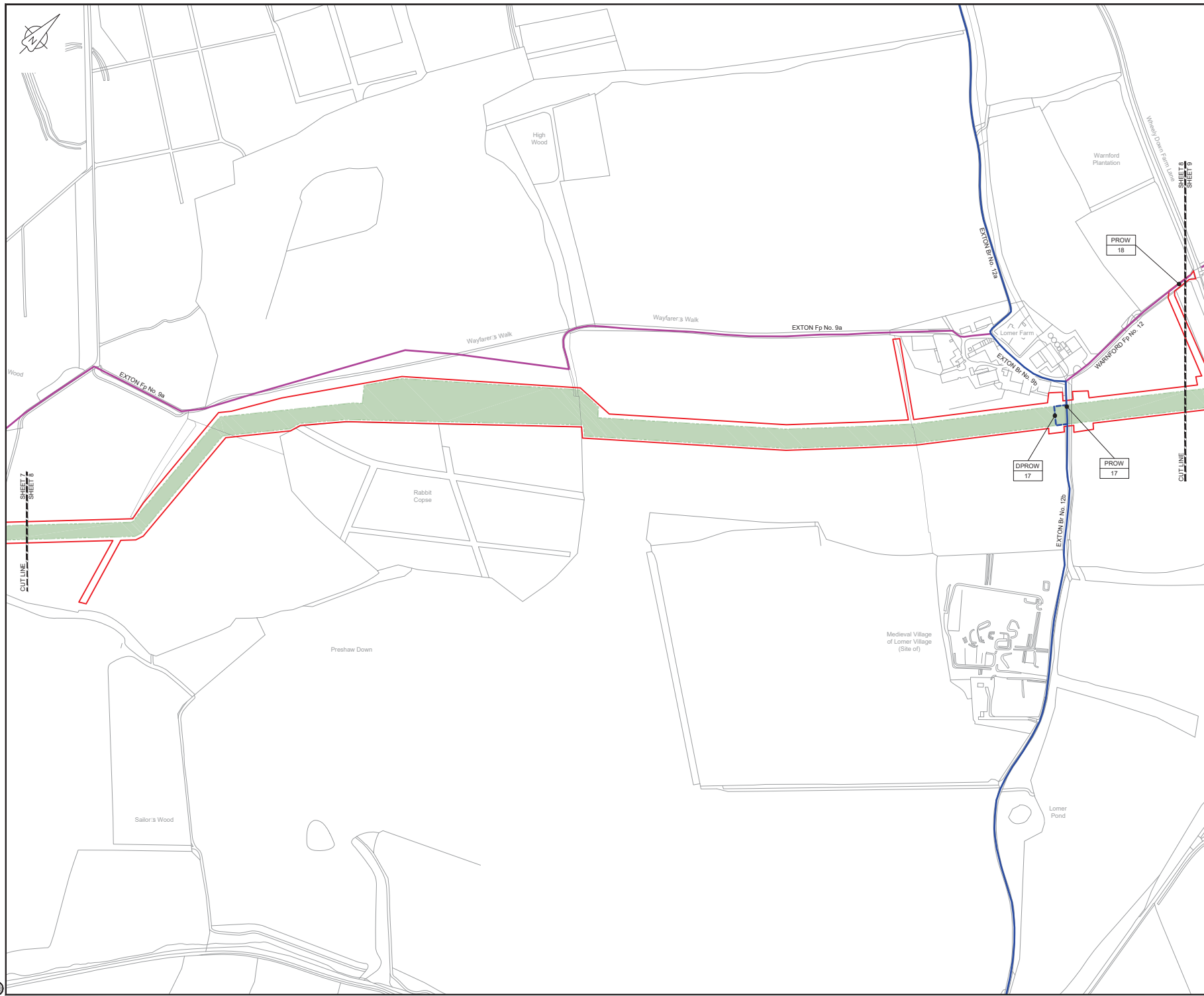


Drawing title
**ACCESS & RIGHTS OF WAY PLAN
SHEET 7
REGULATION 5 (2)(K)**

Drawing status: **Fit for Stage Approval**

Scale	1:2500	DO NOT SCALE
Jacobs No.	B2325300	Rev
Client no.		Rev
Drawing number	B2325300-JAC-000-CIV-DRG-000717	

C:\pwworking\jacobs_uk_water\utilses_s44\byfor\utilses_s44\000-CIV-DRG-000717.dwg - 08/05/2019 15:21:28 - A1Frame - BTaylor



LOCATION PLAN
SCALE 1:500,000

NOTES
1. THIS DRAWING IS IN METRES UNLESS STATED OTHERWISE.

- LEGEND**
- ORDER LIMITS
 - LIMITS OF DEVIATION
 - STREET WORKS (SW)
 - ROAD/PROW TO BE STOPPED UP
 - PROW BYWAY
 - PROW BYWAY - TEMPORARY DIVERSION
 - PROW RESTRICTED BYWAY
 - PROW FOOTPATH
 - PROW FOOTPATH - TEMPORARY DIVERSION
 - PROW BRIDLEWAY
 - PROW BRIDLEWAY - TEMPORARY DIVERSION
 - TEMPORARY ROAD DIVERSION

- DESCRIPTION**
ID or WORK NUMBER (if applicable)
- PROW PUBLIC RIGHT OF WAY
 - DPROW DIVERSION OF PUBLIC RIGHT OF WAY
 - DROAD DIVERSION OF ROAD
 - ACCESS TEMPORARY CONSTRUCTION ACCESS
 - P-ACCESS PERMANENT ACCESS
 - A ROAD/PROW STOPPING UP POINT

Contains Ordnance Survey data © Crown copyright and database rights 2019.

© Crown copyright and database rights 2019 OS Licence Number AL10005237.



CSI	07/05/19	0000	0000	0000	0000	0000	0000	0000	0000
Rev.	Rev. Date	Rev. Date	Rev. Date	Rev. Date	Rev. Date	Rev. Date	Rev. Date	Rev. Date	Rev. Date



Client: Esso Petroleum Company Limited
Emlyn House,
Emlyn Way,
Leatherhead,
Surrey,
KT22 8UX



Drawing title
ACCESS & RIGHTS OF WAY PLAN
SHEET 8
REGULATION 5 (2)(K)

Drawing status: **Fit for Stage Approval**

Scale	1:2500	DO NOT SCALE
Jacobs No.	B2325300	Rev
Client no.		C01

Drawing number
B2325300-JAC-000-CIV-DRG-000718

C:\pwworking\jacobs_uk_water_utilities_s44\byor\lms\3513\B2325300-JAC-000-CIV-DRG-000718.dwg - 08/05/2019 15:22:58 - A1Frame - BTaylor



LOCATION PLAN
SCALE 1:500,000

NOTES
1. THIS DRAWING IS IN METRES UNLESS STATED OTHERWISE.

LEGEND

[Red line]	ORDER LIMITS
[Green shaded area]	LIMITS OF DEVIATION
[Hatched area]	STREET WORKS (SW)
[Blue hatched area]	ROAD/PROW TO BE STOPPED UP
[Blue dashed line]	PROW BYWAY
[Blue dashed line]	PROW BYWAY - TEMPORARY DIVERSION
[Yellow dashed line]	PROW RESTRICTED BYWAY
[Purple dashed line]	PROW FOOTPATH
[Purple dashed line]	PROW FOOTPATH - TEMPORARY DIVERSION
[Blue dashed line]	PROW BRIDLEWAY
[Blue dashed line]	PROW BRIDLEWAY - TEMPORARY DIVERSION
[Black dashed line]	TEMPORARY ROAD DIVERSION

DESCRIPTION

[Symbol]	ID or WORK NUMBER (if applicable)
[Symbol]	PROW PUBLIC RIGHT OF WAY
[Symbol]	DPROW DIVERSION OF PUBLIC RIGHT OF WAY
[Symbol]	DROAD DIVERSION OF ROAD
[Symbol]	ACCESS TEMPORARY CONSTRUCTION ACCESS
[Symbol]	P-ACCESS PERMANENT ACCESS
[Symbol]	A ROAD/PROW STOPPING UP POINT

Contains Ordnance Survey data © Crown copyright and database rights 2019.

© Crown copyright and database rights 2019 OS Licence Number AL100005237.

0 50 100 150 200 250 m
SCALE 1:2500 @ A1

CSI	07/25/19	0001 SUBMISSION	DS	JA	ND	PH
Rev.	Rev. Date	Purpose of revision	Drawn	Checked	Rev'd	Approved

JACOBS
1180 Epsom Road, Winchester, Wokingham, RG41 5TU
Tel: +44(0)118 946 7000 • Fax: +44(0)118 946 7001
www.jacobs.com

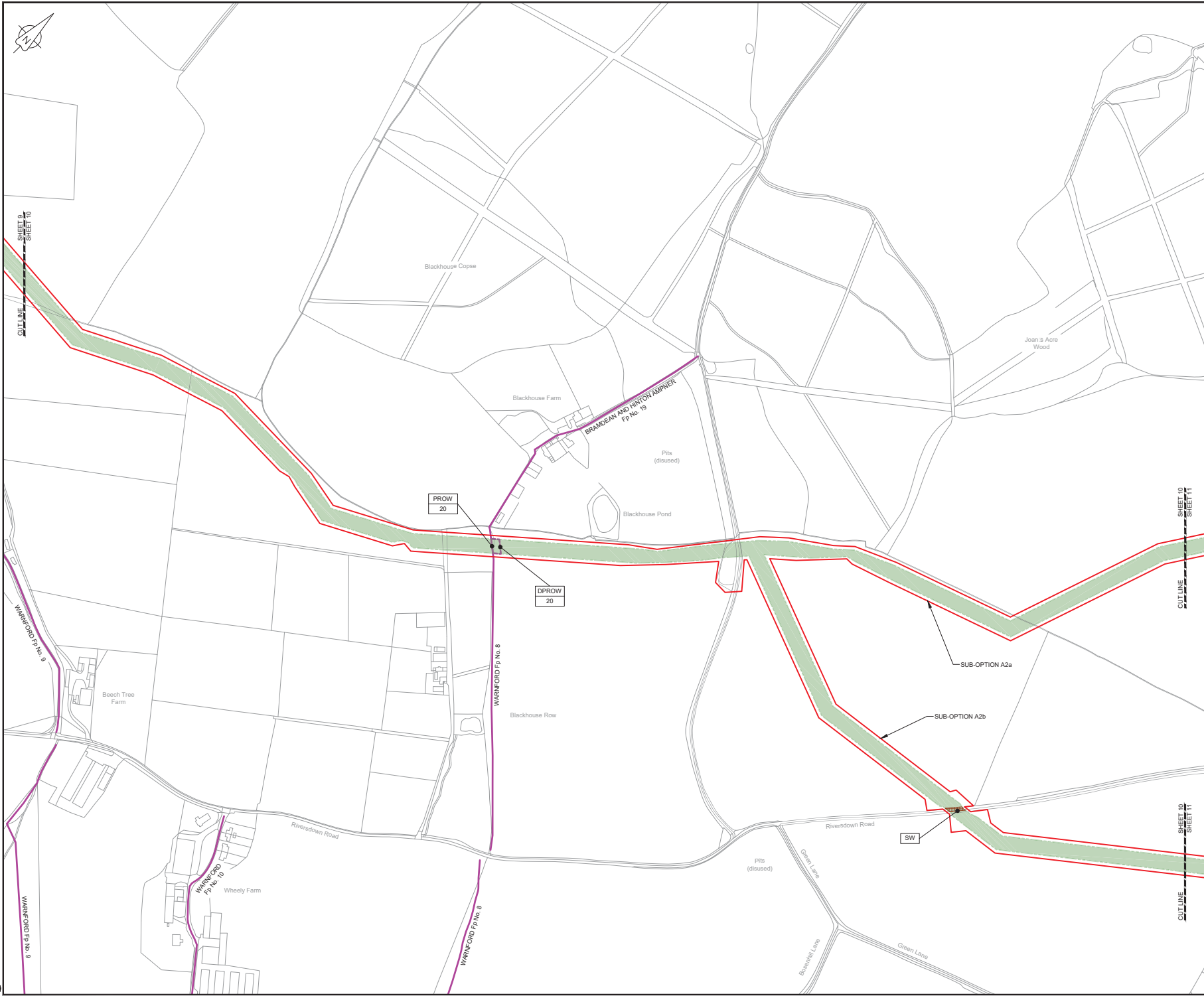
Client: Esso Petroleum Company, Limited
Emryn House,
Emryn Way,
Leatherhead,
Surrey,
KT22 8UX

Project: Southampton to London Pipeline Project

Drawing title: **ACCESS & RIGHTS OF WAY PLAN SHEET 9 REGULATION 5 (2)(K)**

Drawing status: **Fit for Stage Approval**

Scale	1:2500	DO NOT SCALE
Jacobs No.	B2325300	Rev
Client no.		C01
Drawing number	B2325300-JAC-000-CIV-DRG-000719	



LOCATION PLAN
SCALE 1:500,000

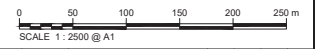
NOTES

1. THIS DRAWING IS IN METRES UNLESS STATED OTHERWISE.

LEGEND

- ORDER LIMITS
- LIMITS OF DEVIATION
- STREET WORKS (SW)
- ROAD/PROW TO BE STOPPED UP
- PROW BYWAY
- PROW BYWAY - TEMPORARY DIVERSION
- PROW RESTRICTED BYWAY
- PROW FOOTPATH
- PROW FOOTPATH - TEMPORARY DIVERSION
- PROW BRIDLEWAY
- PROW BRIDLEWAY - TEMPORARY DIVERSION
- TEMPORARY ROAD DIVERSION
- DESCRIPTION
- ID or WORK NUMBER (if applicable)
- PROW PUBLIC RIGHT OF WAY
- DPROW DIVISION OF PUBLIC RIGHT OF WAY
- DROAD DIVERSION OF ROAD
- ACCESS TEMPORARY CONSTRUCTION ACCESS
- P-ACCESS PERMANENT ACCESS
- ROAD/PROW STOPPING UP POINT

Contains Ordnance Survey data © Crown copyright and database rights 2019.
© Crown copyright and database rights 2019 OS Licence Number AL100005237.



CD1	07/25/19	0001	0001	0001	0001	0001	0001
Rev.	Rev. Date	Purpose of revision	Drawn	Checked	Rev'd	Appr'd	



Client: Esso Petroleum Company, Limited
Emlyn House,
Emlyn Way,
Leatherhead,
Surrey,
KT22 8UX



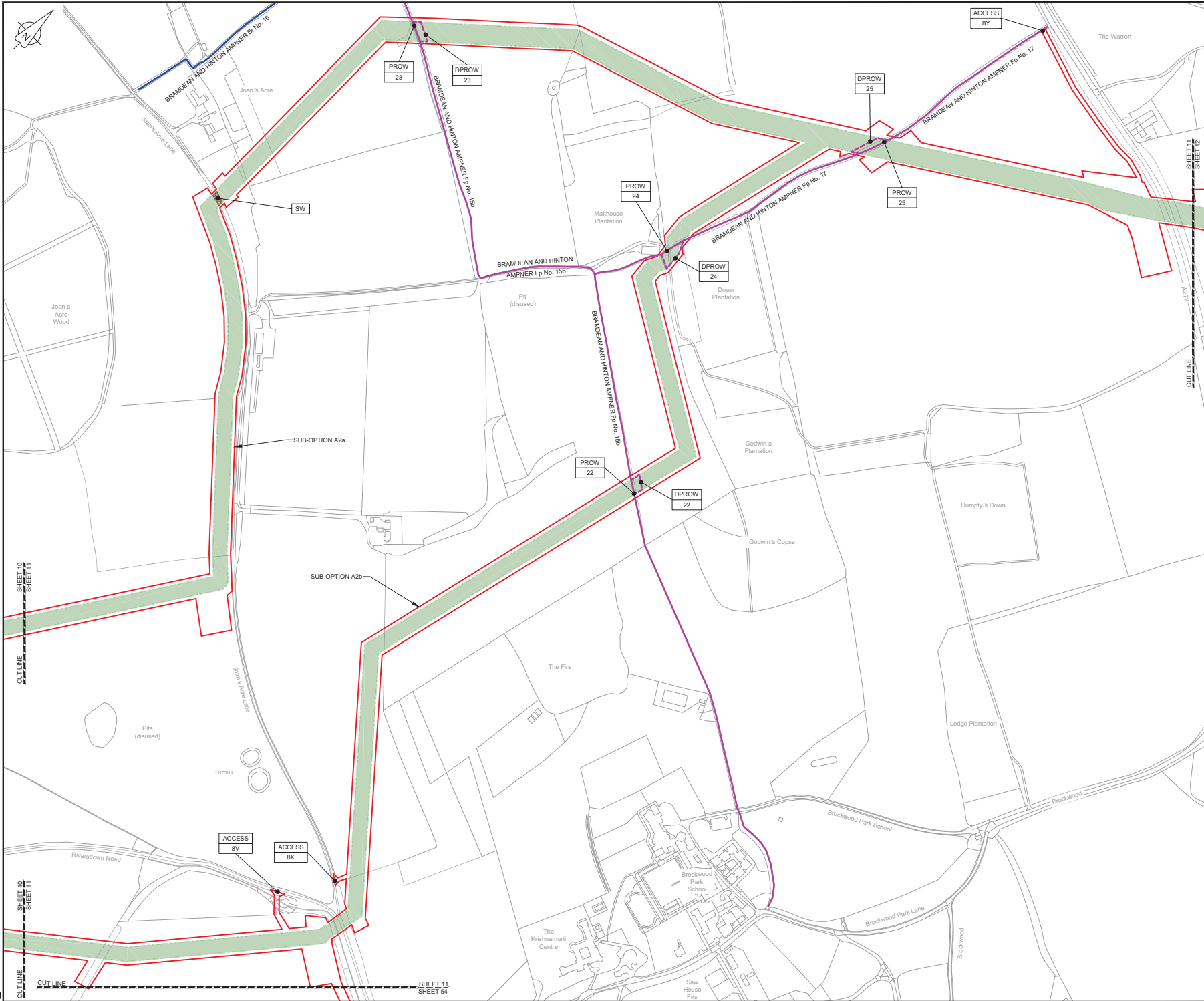
Drawing title
**ACCESS & RIGHTS OF WAY PLAN
SHEET 10
REGULATION 5 (2)(K)**

Drawing status: **Fit for Stage Approval**

Scale	1:2500	DO NOT SCALE
Jacobs No.	B2325300	Rev
Client no.		CO1

Drawing number
B2325300-JAC-000-CIV-DRG-00720

C:\pwworking\jacobs_uk\water_utilities_s44\byor\dm3513\B2325300-JAC-000-CIV-DRG-00720.dwg - 08/05/2019 15:26:53 - A1Frame - B.Taylor



LOCATION PLAN
SCALE 1:500,000

NOTES
1. THIS DRAWING IS IN METRES UNLESS STATED OTHERWISE.

- LEGEND**
- ORDER LIMITS
 - LIMITS OF DEVIATION
 - STREET WORKS (SW)
 - ROAD/PROW TO BE STOPPED UP
 - PROW BYWAY
 - PROW BYWAY - TEMPORARY DIVERSION
 - PROW RESTRICTED BYWAY
 - PROW FOOTPATH
 - PROW FOOTPATH - TEMPORARY DIVERSION
 - PROW BRIDLEWAY
 - PROW BRIDLEWAY - TEMPORARY DIVERSION
 - TEMPORARY ROAD DIVERSION
 - DESCRIPTION
 - ID or WORK NUMBER (if applicable)
 - PROW PUBLIC RIGHT OF WAY
 - DPROW DIVERSION OF PUBLIC RIGHT OF WAY
 - DROAD DIVERSION OF ROAD
 - ACCESS TEMPORARY CONSTRUCTION ACCESS
 - P-ACCESS PERMANENT ACCESS
 - A ROAD/PROW STOPPING UP POINT

Contains Ordnance Survey data © Crown copyright and database rights 2019.

© Crown copyright and database rights 2019 OS Licence Number AL10005237.



CD1	07/05/19	0001	SUBMISSION	DS	JA	ND	PH
Rev.	Rev. Date		Purpose of revision	Drawn	Checked	Rev'd	Approved

JACOBS
1180 Ewks Rd, Winchester, Hampshire, RG41 5TU
Tel: +44(0)118 946 7000 • Fax: +44(0)118 946 7001
www.jacobs.com

Client: Esso Petroleum Company, Limited
Emlyn House,
Emlyn Way,
Leatherhead,
Surrey,
KT22 8UX



Drawing title
ACCESS & RIGHTS OF WAY PLAN
SHEET 11
REGULATION 5 (2)(K)

Drawing status: **Fit for Stage Approval**

Scale	1:2500	DO NOT SCALE
Jacobs No.	B2325300	Rev
Client no.		Rev
Drawing number		C01

B2325300-JAC-000-CIV-DRG-000721

© Copyright 2019 Jacobs Ltd. Jacobs, the Jacobs logo and all other marks contained in this document are the property of Jacobs. Use or copying of this document in whole or in part without the written permission of Jacobs constitutes an infringement of copyright. Limitation: This drawing has been prepared on behalf of and for the exclusive use of Jacobs Client, and is subject to and issued in accordance with the provisions of the contract between Jacobs and the Client. Jacobs accepts no liability or responsibility whatsoever for its use in respect of any other or subsequent applications. This drawing is not valid without the Jacobs logo.

C:\pwworking\jacobs_uk_water\utils\ss4\tdp\tdms\3513\B2325300-JAC-000-CIV-DRG-000721.dwg - 08/05/2019 15:43:37 - A1Frame - BTaylor



LOCATION PLAN
SCALE 1:500,000

NOTES
1. THIS DRAWING IS IN METRES UNLESS STATED OTHERWISE.

LEGEND

[Red Line]	ORDER LIMITS
[Green Shaded Area]	LIMITS OF DEVIATION
[Red Line with Cross-hatch]	STREET WORKS (SW)
[Blue Line with Dashes]	ROAD/PROW TO BE STOPPED UP
[Blue Line with Dotted]	PROW BYWAY
[Blue Line with Horizontal Dashes]	PROW BYWAY - TEMPORARY DIVERSION
[Blue Line with Vertical Dashes]	PROW RESTRICTED BYWAY
[Purple Line]	PROW FOOTPATH
[Purple Line with Dashes]	PROW FOOTPATH - TEMPORARY DIVERSION
[Blue Line with Diagonal Dashes]	PROW BRIDLEWAY
[Blue Line with Diagonal Dashes (opposite)]	PROW BRIDLEWAY - TEMPORARY DIVERSION
[Black Line]	TEMPORARY ROAD DIVERSION
[Black Circle]	DESCRIPTION
[Black Circle with ID]	ID or WORK NUMBER (if applicable)
[Black Circle with P]	PUBLIC RIGHT OF WAY
[Black Circle with D]	DIVISION OF PUBLIC RIGHT OF WAY
[Black Circle with DROAD]	DIVERSION OF ROAD
[Black Circle with ACCESS]	TEMPORARY CONSTRUCTION ACCESS
[Black Circle with P-ACCESS]	PERMANENT ACCESS
[Black Circle with A]	ROAD/PROW STOPPING UP POINT

Contains Ordnance Survey data © Crown copyright and database rights 2019.
© Crown copyright and database rights 2019 OS Licence Number AL10005237.



CD1	07/2019	00001SUBMISSION	DS	JA	ND	PH
Rev.	Rev. Date	Purpose of revision	Drawn	Checked	Rev'd	Approved

JACOBS
1180 Ewings Road, Winchester, Hampshire, SO41 5TU
Tel: +44(0)118 946 7000 • Fax: +44(0)118 946 7001
www.jacobs.com

Client: Esso Petroleum Company, Limited
Ermyth House,
Ermyth Way,
Leatherhead,
Surrey,
KT22 8UX

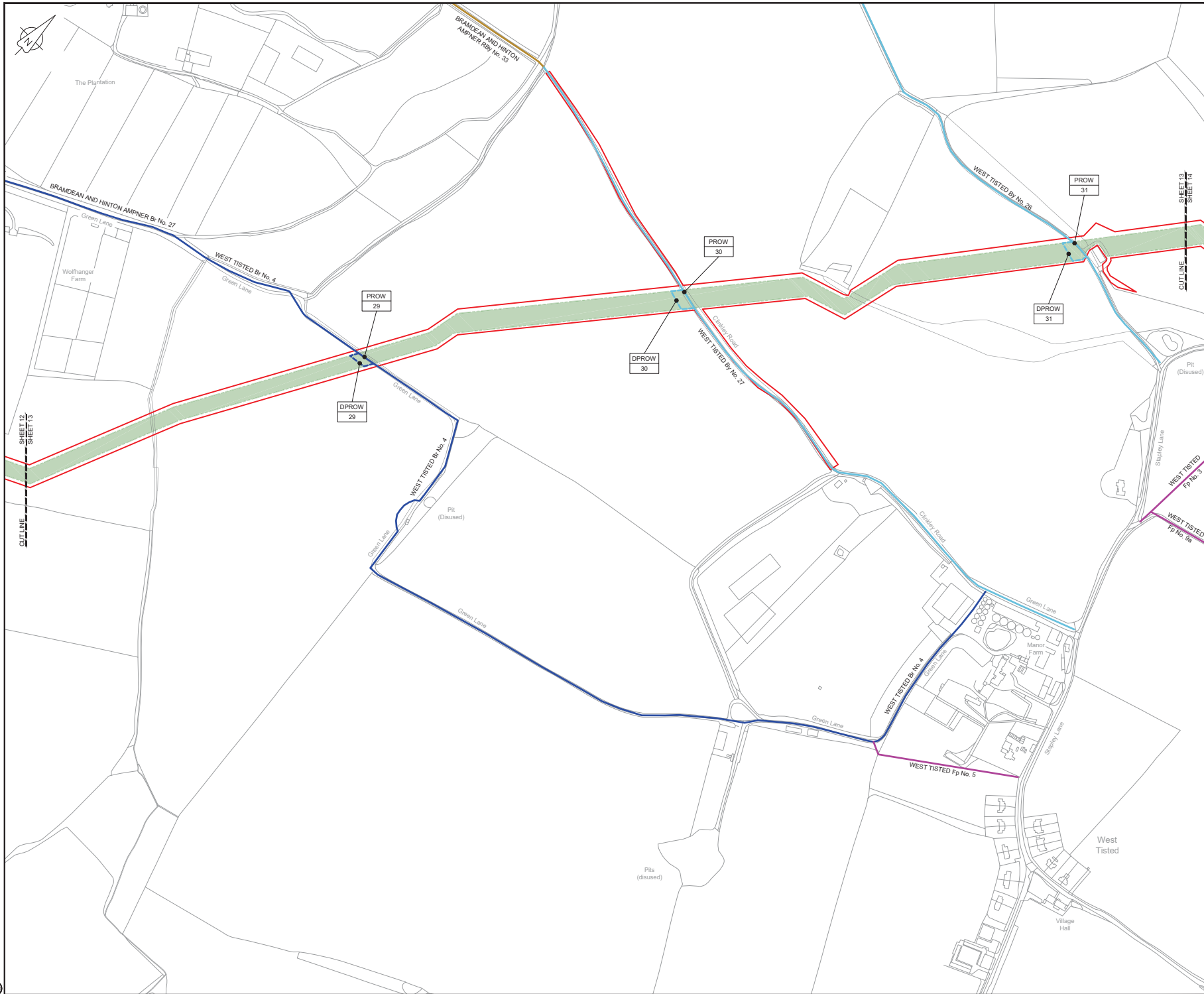


Drawing title
ACCESS & RIGHTS OF WAY PLAN
SHEET 12
REGULATION 5 (2)(K)

Drawing status: **Fit for Stage Approval**

Scale	1:2500	DO NOT SCALE
Jacobs No.	B2325300	Rev
Client no.		C01

Drawing number
B2325300-JAC-000-CIV-DRG-000722



LOCATION PLAN
SCALE 1:500,000

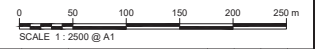
NOTES

1. THIS DRAWING IS IN METRES UNLESS STATED OTHERWISE.

LEGEND

- ORDER LIMITS
 - LIMITS OF DEVIATION
 - STREET WORKS (SW)
 - ROAD/PROW TO BE STOPPED UP
 - PROW BYWAY
 - PROW BYWAY - TEMPORARY DIVERSION
 - PROW RESTRICTED BYWAY
 - PROW FOOTPATH
 - PROW FOOTPATH - TEMPORARY DIVERSION
 - PROW BRIDLEWAY
 - PROW BRIDLEWAY - TEMPORARY DIVERSION
 - TEMPORARY ROAD DIVERSION
-
- DESCRIPTION
- ID or WORK NUMBER (if applicable)
 - PROW PUBLIC RIGHT OF WAY
 - DPROW DIVERSION OF PUBLIC RIGHT OF WAY
 - DROAD DIVERSION OF ROAD
 - P-ACCESS TEMPORARY CONSTRUCTION ACCESS
 - A ACCESS PERMANENT ACCESS
 - ROAD/PROW STOPPING UP POINT

Contains Ordnance Survey data © Crown copyright and database rights 2019.
© Crown copyright and database rights 2019 OS Licence Number AL100005237.



CD	07/05/19	0003 SUBMISSION	DS	JA	ND	MC
Rev.	Rev. Date	Purpose of revision	Drawn	Checked	Rev'd	Approved



Client: Esso Petroleum Company, Limited
Ermyth House,
Ermyth Way,
Leatherhead,
Surrey,
KT22 8UX

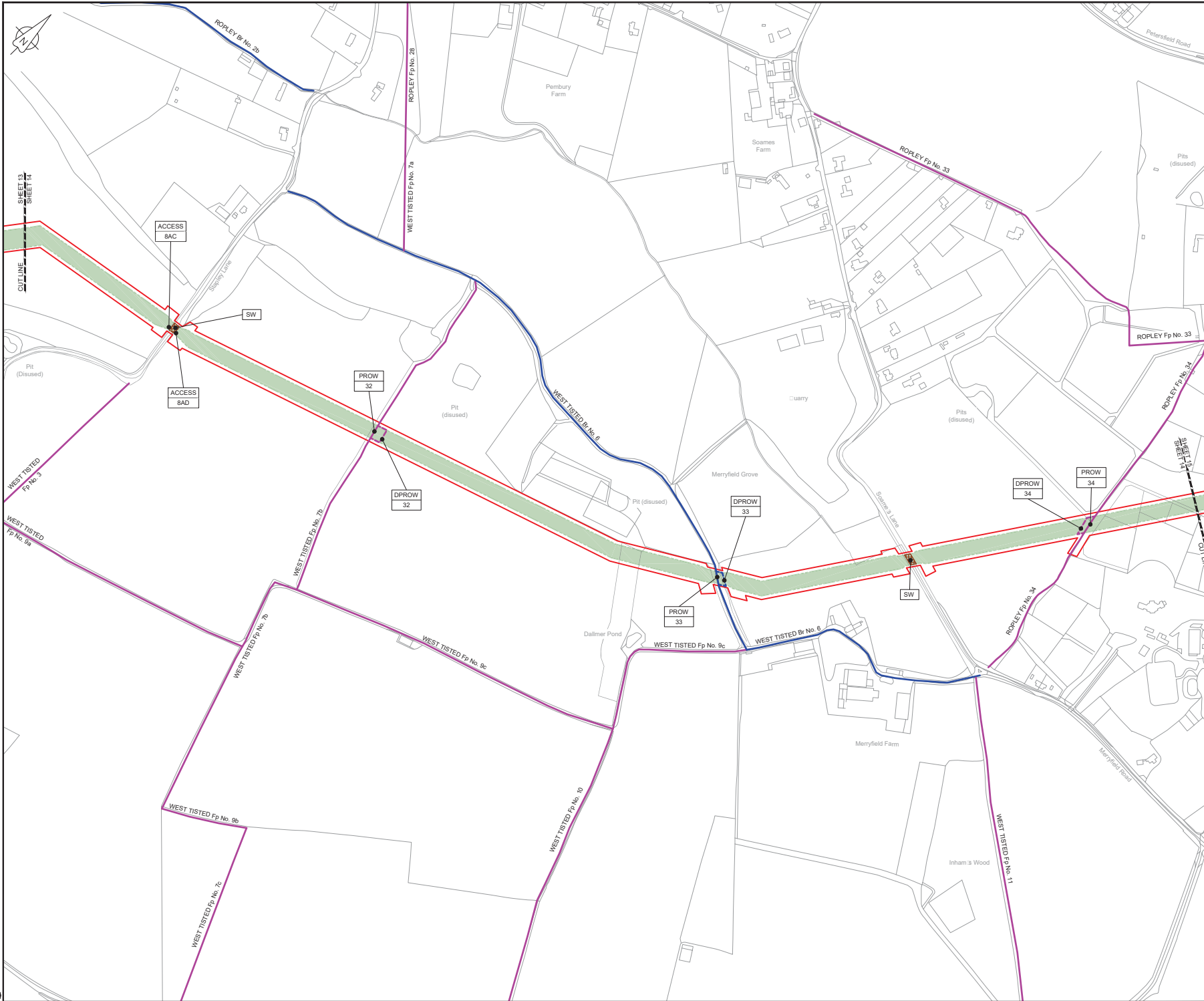


Drawing title
**ACCESS & RIGHTS OF WAY PLAN
SHEET 13
REGULATION 5 (2)(K)**

Drawing status: **Fit for Stage Approval**

Scale	1:2500	DO NOT SCALE
Jacobs No.	B2325300	Rev
Client no.		C01

Drawing number
B2325300-JAC-000-CIV-DRG-000723



LOCATION PLAN
SCALE 1:500,000

NOTES
1. THIS DRAWING IS IN METRES UNLESS STATED OTHERWISE.

- LEGEND**
- ORDER LIMITS
 - LIMITS OF DEVIATION
 - STREET WORKS (SW)
 - ROAD/PROW TO BE STOPPED UP
 - PROW BYWAY
 - PROW BYWAY - TEMPORARY DIVERSION
 - PROW RESTRICTED BYWAY
 - PROW FOOTPATH
 - PROW FOOTPATH - TEMPORARY DIVERSION
 - PROW BRIDLEWAY
 - PROW BRIDLEWAY - TEMPORARY DIVERSION
 - TEMPORARY ROAD DIVERSION

- DESCRIPTION**
- ID or WORK NUMBER (if applicable)
 - PROW PUBLIC RIGHT OF WAY
 - DPROW DIVERSION OF PUBLIC RIGHT OF WAY
 - DROAD DIVERSION OF ROAD
 - ACCESS TEMPORARY CONSTRUCTION ACCESS
 - P-ACCESS PERMANENT ACCESS
 - A ROAD/PROW STOPPING UP POINT

Contains Ordnance Survey data © Crown copyright and database rights 2019.
© Crown copyright and database rights 2019 OS Licence Number AL10005237.



CD	07/2019	0000 SUBMISSION	DS	JA	ND	PH
Rev.	Rev. Date	Purpose of revision	Drawn	Checked	Rev'd	Approved

JACOBS
1180 Ewings Road, Winchester, Hampshire, RG41 5TU
Tel: +44(0)118 946 7000 • Fax: +44(0)118 946 7001
www.jacobs.com

Client: Esso Petroleum Company, Limited
Emryn House,
Emryn Way,
Leatherhead,
Surrey,
KT22 8UX

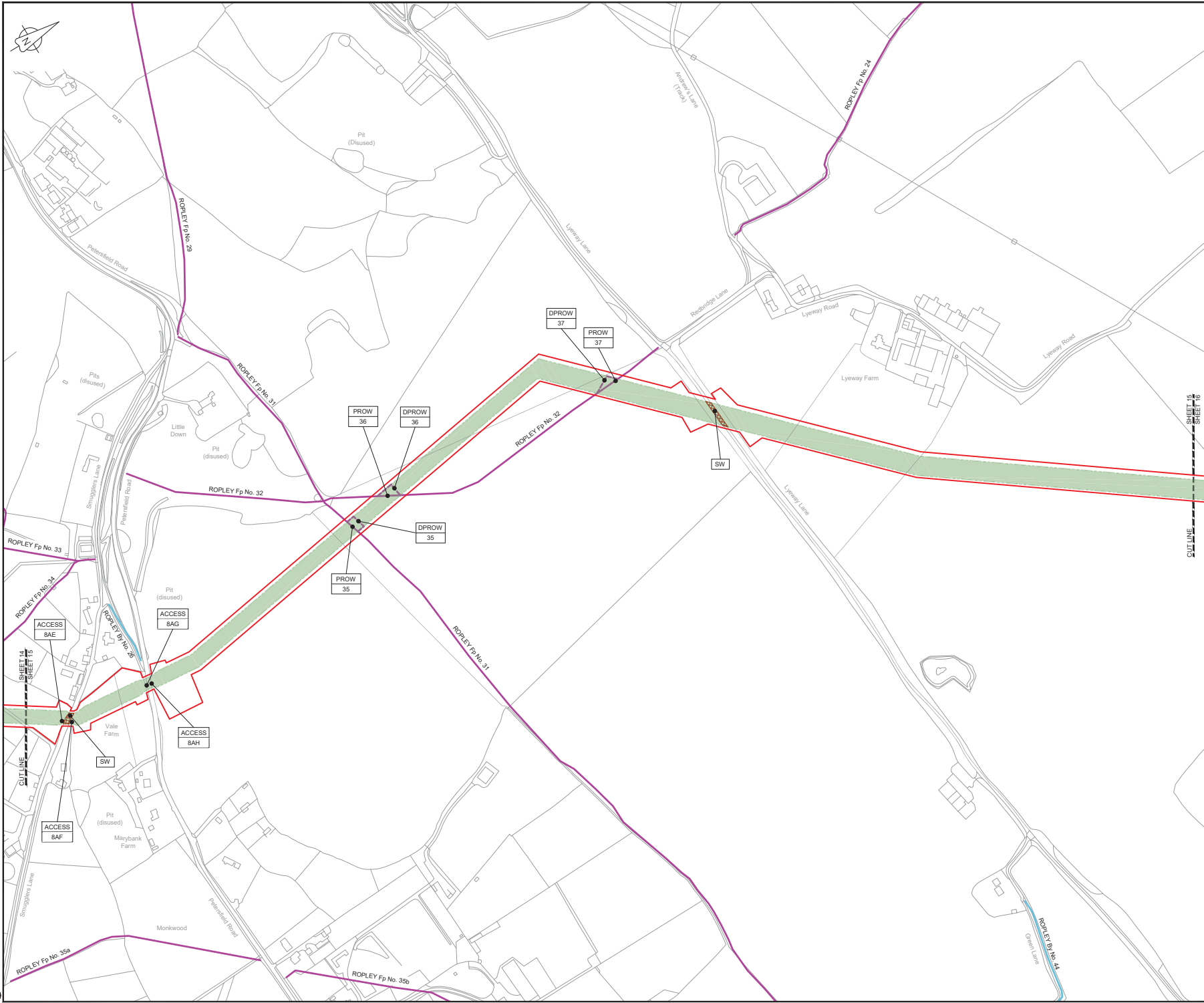


Drawing title
**ACCESS & RIGHTS OF WAY PLAN
SHEET 14
REGULATION 5 (2)(K)**

Drawing status: **Fit for Stage Approval**

Scale	1:2500	DO NOT SCALE
Jacobs No.	B2325300	Rev
Client no.		C01
Drawing number	B2325300-JAC-000-CIV-DRG-000724	

C:\pwworking\jacobs_uk_water_utilities_s44\byrd\tdms\3513\B2325300-JAC-000-CIV-DRG-000724.dwg - 08/05/2019 15:52:15 - A1Frame - BTaylor



LOCATION PLAN
SCALE 1:500,000

NOTES
1. THIS DRAWING IS IN METRES UNLESS STATED OTHERWISE.

- LEGEND
- ORDER LIMITS
 - LIMITS OF DEVIATION
 - STREET WORKS (SW)
 - ROAD/PROW TO BE STOPPED UP
 - PROW BYWAY
 - PROW BYWAY - TEMPORARY DIVERSION
 - PROW RESTRICTED BYWAY
 - PROW FOOTPATH
 - PROW FOOTPATH - TEMPORARY DIVERSION
 - PROW BRIDLEWAY
 - PROW BRIDLEWAY - TEMPORARY DIVERSION
 - TEMPORARY ROAD DIVERSION

- DESCRIPTION
ID or WORK NUMBER (if applicable)
- PROW PUBLIC RIGHT OF WAY
 - DPROW DIVERSION OF PUBLIC RIGHT OF WAY
 - DROAD DIVERSION OF ROAD
 - ACCESS TEMPORARY CONSTRUCTION ACCESS
 - P-ACCESS PERMANENT ACCESS
 - A ROAD/PROW STOPPING UP POINT

Contains Ordnance Survey data © Crown copyright and database rights 2019.
© Crown copyright and database rights 2019 OS Licence Number AL100005237.



CD1	07/05/19	0000 SUBMISSION	DS	JA	ND	PH
Rev.	Rev. Date	Purpose of revision	Drawn	Checked	Rev'd	Approved



1180 Ewias Road, Winchester, Hampshire, RG41 5TU
Tel: +44(0)118 946 7000 • Fax: +44(0)118 946 7001
www.jacobs.com

Client: Esso Petroleum Company, Limited
Emryn House,
Emryn Way,
Leatherhead,
Surrey,
KT22 8UX

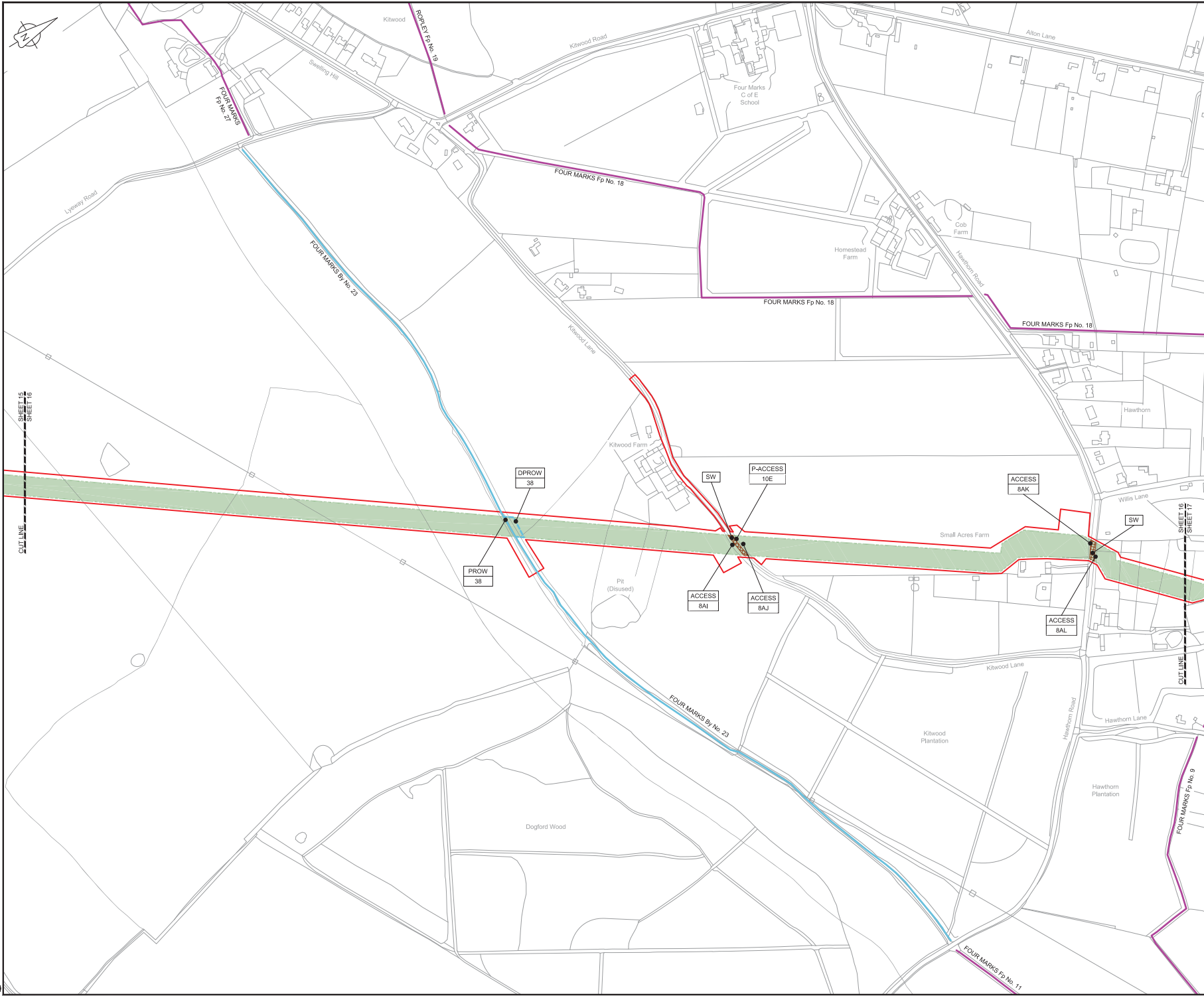


Drawing title
**ACCESS & RIGHTS OF WAY PLAN
SHEET 15
REGULATION 5 (2)(K)**

Drawing status: **Fit for Stage Approval**

Scale	1:2500	DO NOT SCALE
Jacobs No.	B2325300	Rev
Client no.		Rev
Drawing number		C01

B2325300-JAC-000-CIV-DRG-000725

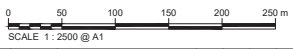


LOCATION PLAN
SCALE 1:500,000

NOTES
1. THIS DRAWING IS IN METRES UNLESS STATED OTHERWISE.

- LEGEND**
- ORDER LIMITS
 - LIMITS OF DEVIATION
 - STREET WORKS (SW)
 - ROAD/PROW TO BE STOPPED UP
 - PROW BYWAY
 - PROW BYWAY - TEMPORARY DIVERSION
 - PROW RESTRICTED BYWAY
 - PROW FOOTPATH
 - PROW FOOTPATH - TEMPORARY DIVERSION
 - PROW BRIDLEWAY
 - PROW BRIDLEWAY - TEMPORARY DIVERSION
 - TEMPORARY ROAD DIVERSION
- DESCRIPTION**
- ID or WORK NUMBER (if applicable)
 - PROW PUBLIC RIGHT OF WAY
 - DPROW DIVERSION OF PUBLIC RIGHT OF WAY
 - DROAD DIVERSION OF ROAD
 - ACCESS TEMPORARY CONSTRUCTION ACCESS
 - P-ACCESS PERMANENT ACCESS
 - A ROAD/PROW STOPPING UP POINT

Contains Ordnance Survey data © Crown copyright and database rights 2019.
© Crown copyright and database rights 2019 OS Licence Number AL10005237.



CD	08/2019	0000	0000	0000	0000	0000
Rev.	Rev. Date	Purpose of revision	Drawn	Checked	Rev'd	Apprv'd
C01						

JACOBS
1180 Epsom Road, Winchester, Hampshire, SO41 5TU
Tel: +44(0)118 946 7000 • Fax: +44(0)118 946 7001
www.jacobs.com

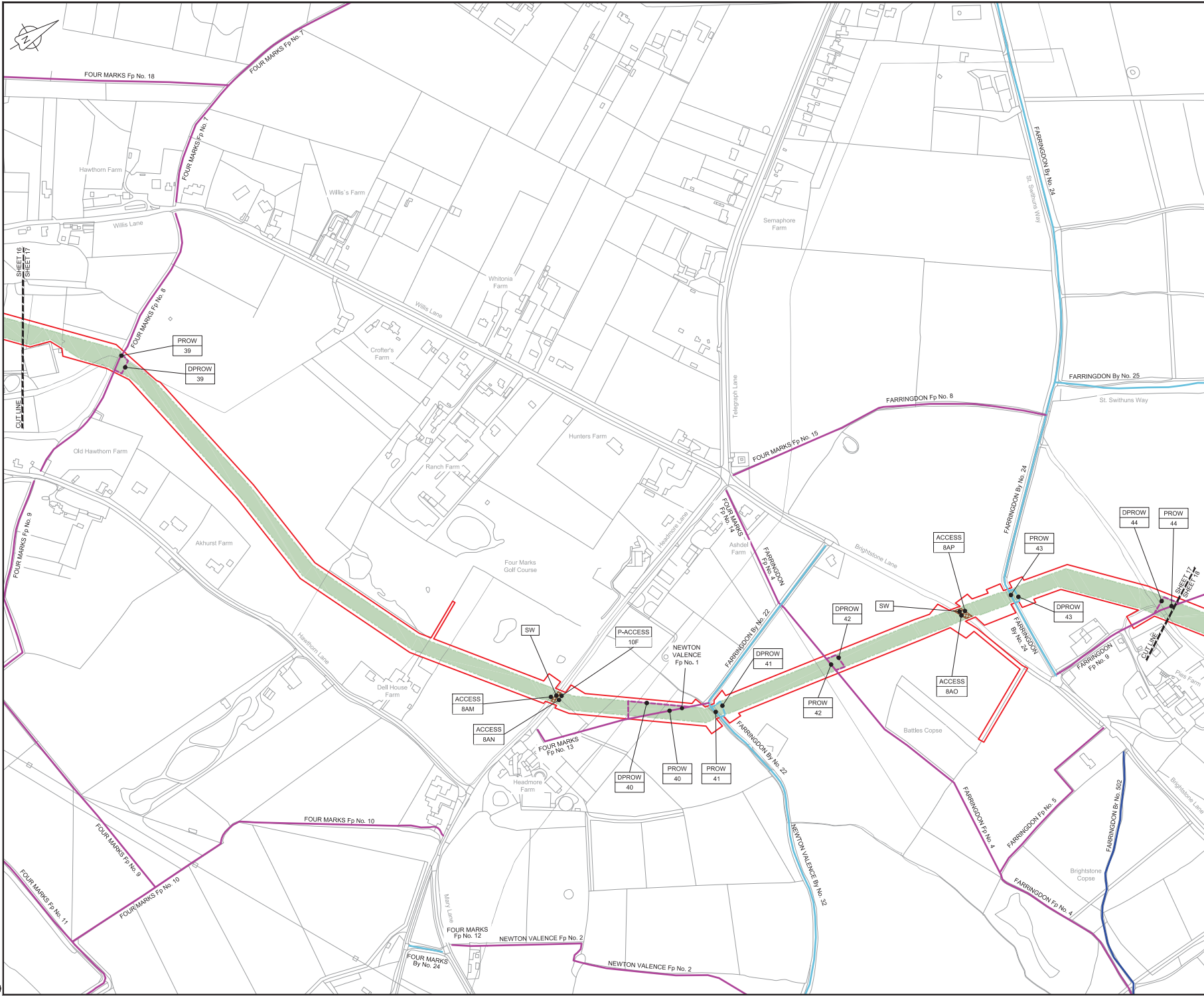
Client: Esso Petroleum Company, Limited
Emlyn House,
Emlyn Way,
Leatherhead,
Surrey,
KT22 8UX

Project: Southampton to London Pipeline Project

Drawing title:
**ACCESS & RIGHTS OF WAY PLAN
SHEET 16
REGULATION 5 (2)(K)**

Drawing status: **Fit for Stage Approval**

Scale	1:2500	DO NOT SCALE
Jacobs No.	B2325300	Rev
Client no.		C01
Drawing number	B2325300-JAC-000-CIV-DRG-000726	



LOCATION PLAN
SCALE 1:500,000

NOTES

1. THIS DRAWING IS IN METRES UNLESS STATED OTHERWISE.

LEGEND

- ORDER LIMITS
- LIMITS OF DEVIATION
- STREET WORKS (SW)
- ROAD/PROW TO BE STOPPED UP
- PROW BYWAY
- PROW BYWAY - TEMPORARY DIVERSION
- PROW RESTRICTED BYWAY
- PROW FOOTPATH
- PROW FOOTPATH - TEMPORARY DIVERSION
- PROW BRIDLEWAY
- PROW BRIDLEWAY - TEMPORARY DIVERSION
- TEMPORARY ROAD DIVERSION
- DESCRIPTION
- ID or WORK NUMBER (if applicable)
- PROW PUBLIC RIGHT OF WAY
- DPROW DIVISION OF PUBLIC RIGHT OF WAY
- DROAD DIVISION OF ROAD
- ACCESS TEMPORARY ACCESS
- P-ACCESS PERMANENT ACCESS
- ROAD/PROW STOPPING UP POINT

Contains Ordnance Survey data © Crown copyright and database rights 2019.

© Crown copyright and database rights 2019 OS Licence Number AL10005237.



CD1	08/05/19	0001 SUBMISSION	DS	JA	ND	PH
Rev.	Rev. Date	Purpose of revision	Drawn	Checked	Rev'd	Approved

JACOBS
1180 Epsom Road, Wokingham, Wokingham, RG41 5TU
Tel: +44(0)118 946 7000 • Fax: +44(0)118 946 7001
www.jacobs.com

Client: Esso Petroleum Company, Limited
Emlyn House,
Emlyn Way,
Leatherhead,
Surrey,
KT22 8UX

Project: Southampton to London Pipeline Project

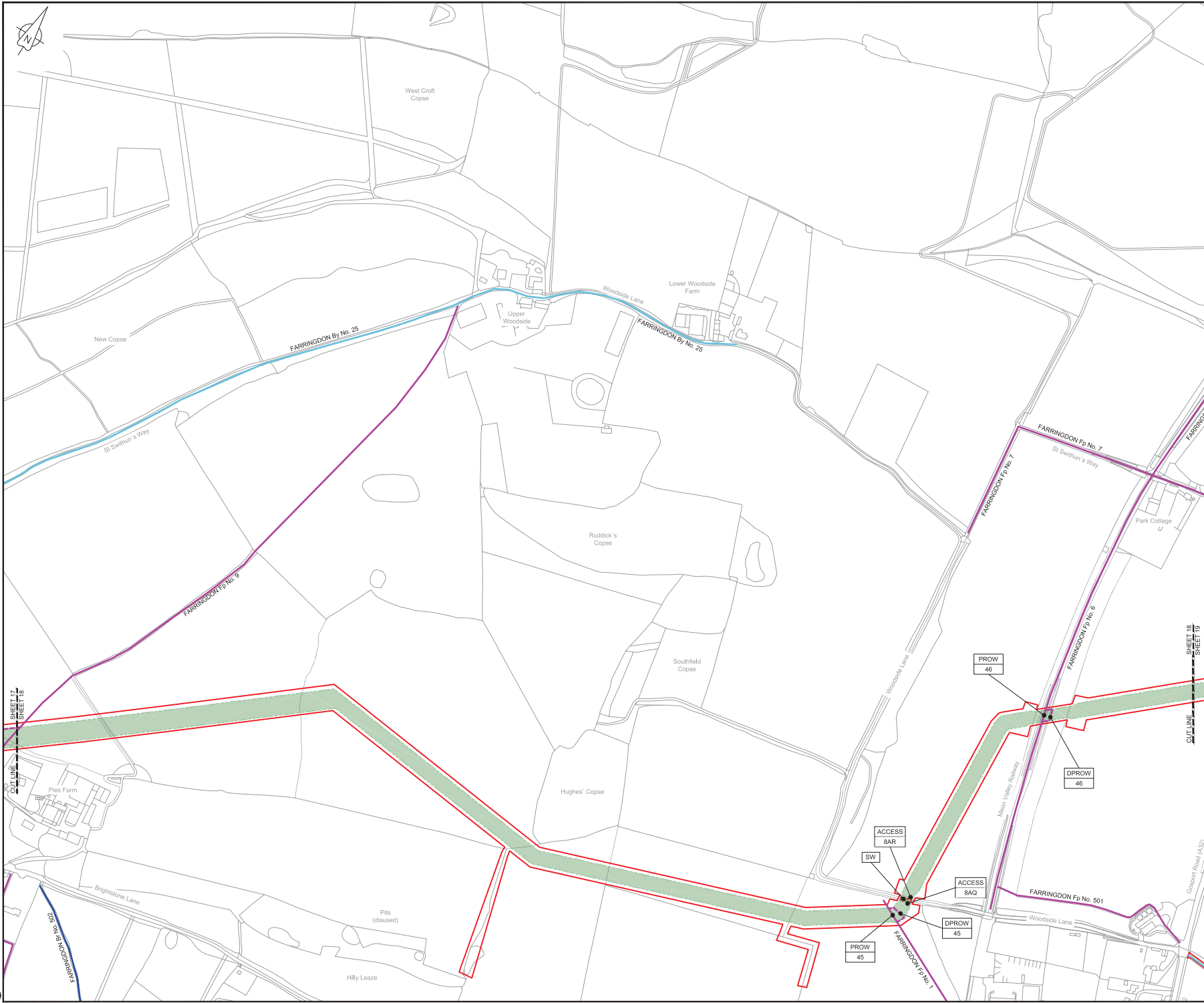
Drawing title:
ACCESS & RIGHTS OF WAY PLAN
SHEET 17
REGULATION 5 (2)(K)

Drawing status: **Fit for Stage Approval**

Scale	1:2500	DO NOT SCALE
Jacobs No.	B2325300	Rev
Client no.		Rev
Drawing number		C01

B2325300-JAC-000-CIV-DRG-000727

C:\pwworking\jacobs_uk_water_utilities_sas4\aw\it\m35313\B2325300-JAC-000-CIV-DRG-000727.dwg - 08/05/2019 17:45:08 - A1Frame - AviaM



LOCATION PLAN
SCALE 1:500,000

NOTES

1. THIS DRAWING IS IN METRES UNLESS STATED OTHERWISE.

LEGEND

- ORDER LIMITS
- LIMITS OF DEVIATION
- STREET WORKS (SW)
- ROAD/PROW TO BE STOPPED UP
- PROW BYWAY
- PROW BYWAY - TEMPORARY DIVERSION
- PROW RESTRICTED BYWAY
- PROW FOOTPATH
- PROW FOOTPATH - TEMPORARY DIVERSION
- PROW BRIDLEWAY
- PROW BRIDLEWAY - TEMPORARY DIVERSION
- TEMPORARY ROAD DIVERSION
- DESCRIPTION
- ID or WORK NUMBER (if applicable)
- PROW PUBLIC RIGHT OF WAY
- DPROW DIVERSION OF PUBLIC RIGHT OF WAY
- DROAD DIVERSION OF ROAD
- ACCESS TEMPORARY CONSTRUCTION ACCESS
- P-ACCESS PERMANENT ACCESS
- ROAD/PROW STOPPING UP POINT

Contains Ordnance Survey data © Crown copyright and database rights 2019.

© Crown copyright and database rights 2019 OS Licence Number AL10005237.



CS1	08/05/19	0001 SUBMISSION	DS	JA	ND	PH
Rev.	Rev. Date	Purpose of revision	Drawn	Checked	Rev'd	Approved



Client: Esso Petroleum Company, Limited
Emlyn House,
Emlyn Way,
Leatherhead,
Surrey,
KT22 8UX

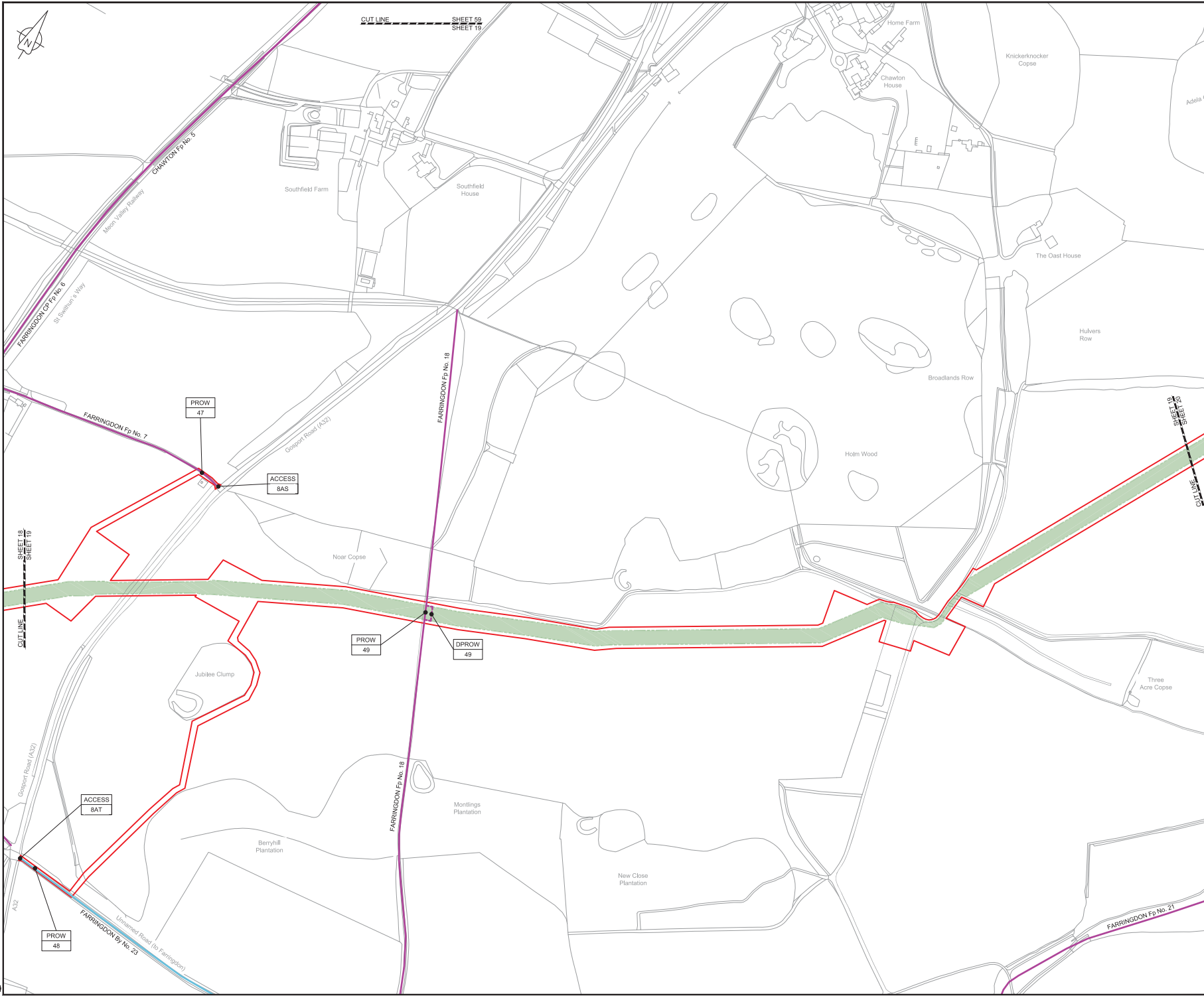


Project
ACCESS & RIGHTS OF WAY PLAN
SHEET 18
REGULATION 5 (2)(K)

Drawing status: **Fit for Stage Approval**

Scale	1:2500	DO NOT SCALE
Jacobs No.	B2325300	Rev
Client no.		Rev
Drawing number		C01

Drawing number: **B2325300-JAC-000-CIV-DRG-000728**



LOCATION PLAN
SCALE 1:500,000

NOTES
1. THIS DRAWING IS IN METRES UNLESS STATED OTHERWISE.

LEGEND

[Red line]	ORDER LIMITS
[Green shaded area]	LIMITS OF DEVIATION
[Hatched area]	STREET WORKS (SW)
[Blue hatched area]	ROAD/PROW TO BE STOPPED UP
[Blue dashed line]	PROW BYWAY
[Blue dashed line]	PROW BYWAY - TEMPORARY DIVERSION
[Yellow dashed line]	PROW RESTRICTED BYWAY
[Purple line]	PROW FOOTPATH
[Purple dashed line]	PROW FOOTPATH - TEMPORARY DIVERSION
[Blue dashed line]	PROW BRIDLEWAY
[Blue dashed line]	PROW BRIDLEWAY - TEMPORARY DIVERSION
[Black dashed line]	TEMPORARY ROAD DIVERSION

DESCRIPTION

[Circle with dot]	ID or WORK NUMBER (if applicable)
[Circle with dot]	PROW PUBLIC RIGHT OF WAY
[Circle with dot]	DPROW DIVISION OF PUBLIC RIGHT OF WAY
[Circle with dot]	DROAD DIVERSION OF ROAD
[Circle with dot]	ACCESS TEMPORARY CONSTRUCTION ACCESS
[Circle with dot]	P-ACCESS PERMANENT ACCESS
[Square with A]	ROAD/PROW STOPPING UP POINT

Contains Ordnance Survey data © Crown copyright and database rights 2019.

© Crown copyright and database rights 2019 OS Licence Number AL10005237.



CD	08/05/19	0001	0001	0001	0001	0001
Rev.	Rev. Date	Rev. Description	Drawn	Checked	Rev'd	Apprv'd

JACOBS
1180 Epsom Road, Wokingham, Wokingham, RG41 5TU
Tel: +44(0)118 946 7000 • Fax: +44(0)118 946 7001
www.jacobs.com

Client: Esso Petroleum Company, Limited
Ermyn House,
Ermyn Way,
Leatherhead,
Surrey,
KT22 8UX

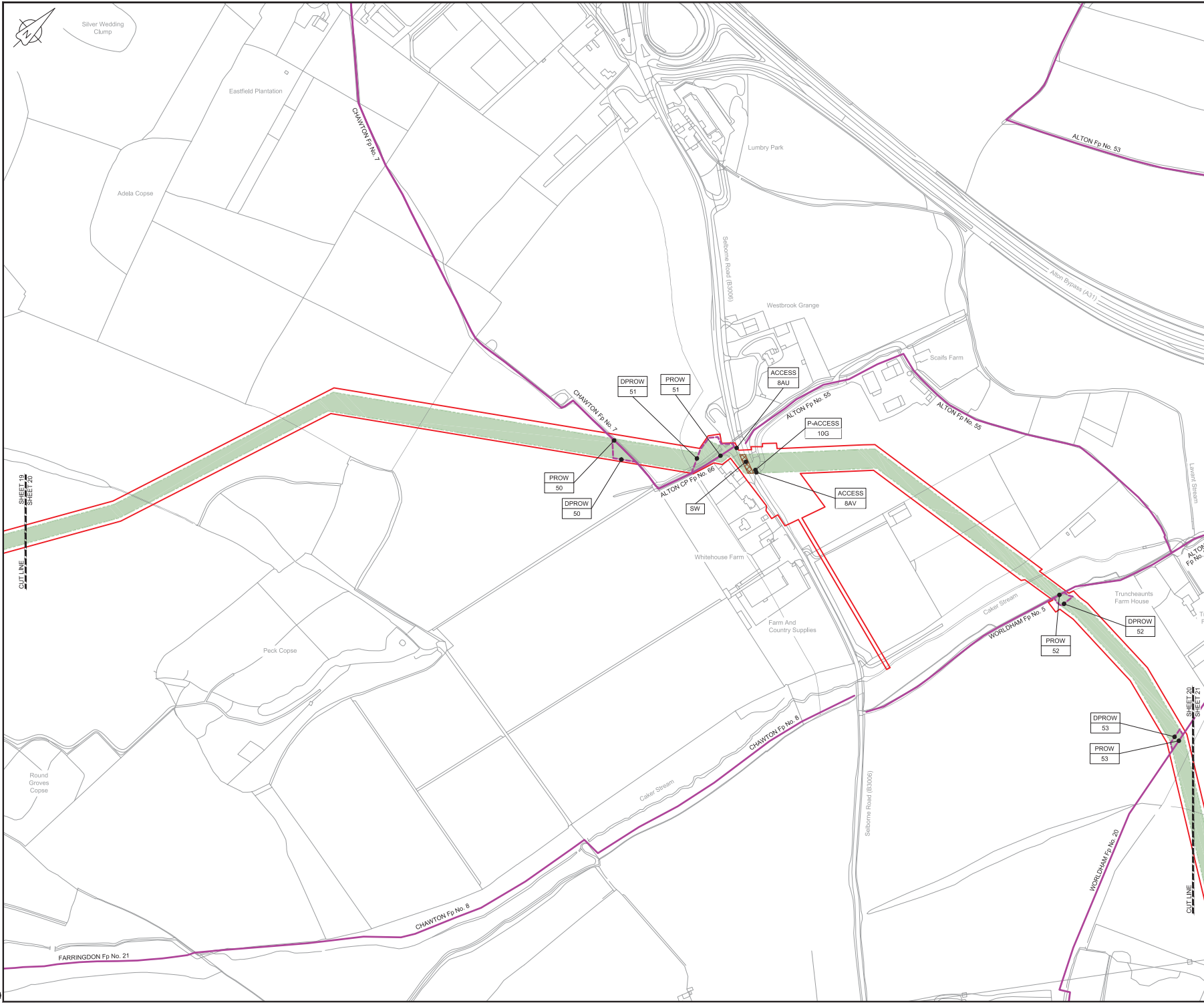
Project: Southampton to London Pipeline Project

Drawing title:
**ACCESS & RIGHTS OF WAY PLAN
SHEET 19
REGULATION 5 (2)(K)**

Drawing status: **Fit for Stage Approval**

Scale	1:2500	DO NOT SCALE
Jacobs No.	B2325300	Rev
Client no.		Rev
		C01

Drawing number:
B2325300-JAC-000-CIV-DRG-000729



LOCATION PLAN
SCALE 1:500,000

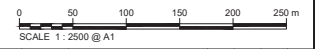
NOTES
1. THIS DRAWING IS IN METRES UNLESS STATED OTHERWISE.

LEGEND

[Red line]	ORDER LIMITS
[Green shaded area]	LIMITS OF DEVIATION
[Hatched area]	STREET WORKS (SW)
[Blue hatched area]	ROAD/PROW TO BE STOPPED UP
[Blue line]	PROW BYWAY
[Blue dashed line]	PROW BYWAY - TEMPORARY DIVERSION
[Blue dashed line]	PROW RESTRICTED BYWAY
[Purple line]	PROW FOOTPATH
[Purple dashed line]	PROW FOOTPATH - TEMPORARY DIVERSION
[Blue dashed line]	PROW BRIDLEWAY
[Blue dashed line]	PROW BRIDLEWAY - TEMPORARY DIVERSION
[Blue dashed line]	TEMPORARY ROAD DIVERSION
[Circle with dot]	DESCRIPTION
[Circle with dot]	ID or WORK NUMBER (if applicable)
[Circle with dot]	PROW PUBLIC RIGHT OF WAY
[Circle with dot]	DPROW DIVISION OF PUBLIC RIGHT OF WAY
[Circle with dot]	DROAD DIVERSION OF ROAD
[Circle with dot]	ACCESS TEMPORARY CONSTRUCTION ACCESS
[Circle with dot]	P-ACCESS PERMANENT ACCESS
[Square with dot]	ROAD/PROW STOPPING UP POINT

Contains Ordnance Survey data © Crown copyright and database rights 2019.

© Crown copyright and database rights 2019 OS Licence Number AL10005237.



CD1	08/05/19	0000	0000	0000	0000	0000	0000
Rev.	Rev. Date	Rev. Description	Drawn	Checked	Rev'd	Appr'd	



Client: Esso Petroleum Company, Limited
Emmyn House,
Emmyn Way,
Leatherhead,
Surrey,
KT22 8UX



Drawing title
**ACCESS & RIGHTS OF WAY PLAN
SHEET 20
REGULATION 5 (2)(K)**

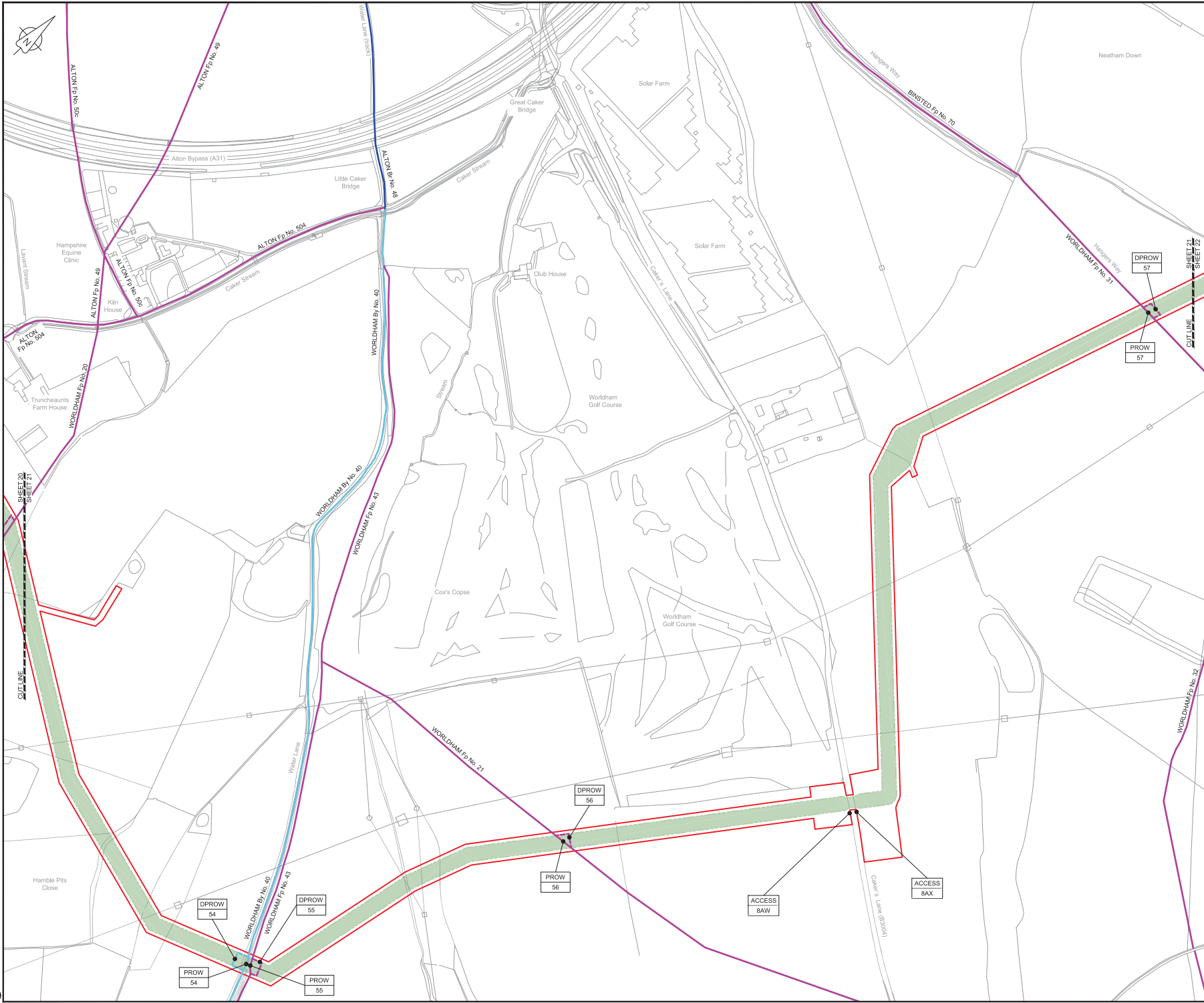
Drawing status: **Fit for Stage Approval**

Scale	1:2500	DO NOT SCALE
Jacobs No.	B2325300	Rev
Client no.		C01

Drawing number: **B2325300-JAC-000-CIV-DRG-000730**

© Copyright 2019 Jacobs U.K. Limited. This document and its contents are the intellectual property of Jacobs. Any copying or reuse of this document in whole or in part without the written permission of Jacobs constitutes an infringement of copyright. Limitation: This drawing has been prepared on behalf of and for the exclusive use of Jacobs Client, and is subject to and issued in accordance with the provisions of the contract between Jacobs and the Client. Jacobs accepts no liability or responsibility whatsoever for its use for any other purpose, in any form or by any means, without the prior written consent of Jacobs.

C:\pwworking\jacobs_uk_water\utilses_s44\wair\m35513\B2325300-JAC-000-CIV-DRG-000730.dwg - 08/05/2019 17:55:33 - A1Frame - AvilaM



LOCATION PLAN
SCALE 1:500,000

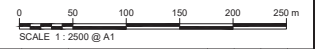
NOTES
1. THIS DRAWING IS IN METRES UNLESS STATED OTHERWISE.

- LEGEND**
- ORDER LIMITS
 - LIMITS OF DEVIATION
 - STREET WORKS (SW)
 - ROAD/PROW TO BE STOPPED UP
 - PROW BYWAY
 - PROW BYWAY - TEMPORARY DIVERSION
 - PROW RESTRICTED BYWAY
 - PROW FOOTPATH
 - PROW FOOTPATH - TEMPORARY DIVERSION
 - PROW BRIDLEWAY
 - PROW BRIDLEWAY - TEMPORARY DIVERSION
 - TEMPORARY ROAD DIVERSION

- DESCRIPTION**
- ID or WORK NUMBER (if applicable)
 - PROW PUBLIC RIGHT OF WAY
 - DPROW DIVERSION OF PUBLIC RIGHT OF WAY
 - DROAD DIVERSION OF ROAD
 - ACCESS TEMPORARY CONSTRUCTION ACCESS
 - P-ACCESS PERMANENT ACCESS
 - ROAD/PROW STOPPING UP POINT

Contains Ordnance Survey data © Crown copyright and database rights 2019.

© Crown copyright and database rights 2019 OS Licence Number AL10005237.



Rev.	Rev. Date	Purpose of revision	DS	JA	ND	PH
C01	08/05/19	ISSUE FOR SUBMISSION				

JACOBS
1180 Ewings Road, Winchester, Hampshire, RG41 5TU
Tel: +44(0)118 946 7000 • Fax: +44(0)118 946 7001
www.jacobs.com

Client: Esso Petroleum Company, Limited
Ermyth House,
Ermyth Way,
Leatherhead,
Surrey,
KT22 8UX

Project: Southampton to London Pipeline Project

Drawing title:
ACCESS & RIGHTS OF WAY PLAN
SHEET 21
REGULATION 5 (2)(K)

Drawing status: **Fit for Stage Approval**

Scale	1:2500	DO NOT SCALE
Jacobs No:	B2325300	Rev
Client no:		C01

Drawing number: **B2325300-JAC-000-CIV-DRG-000731**

C:\pwworking\jacobs_uk_water\utilities_sas4\win\itms3519182325300-JAC-000-CIV-DRG-000731.dwg - 08/05/2019 17:59:31 - A1Frame - Avelis



LOCATION PLAN
SCALE 1:500,000

NOTES
1. THIS DRAWING IS IN METRES UNLESS STATED OTHERWISE.

- LEGEND**
- ORDER LIMITS
 - LIMITS OF DEVIATION
 - STREET WORKS (SW)
 - ROAD/PROW TO BE STOPPED UP
 - PROW BYWAY
 - PROW BYWAY - TEMPORARY DIVERSION
 - PROW RESTRICTED BYWAY
 - PROW FOOTPATH
 - PROW FOOTPATH - TEMPORARY DIVERSION
 - PROW BRIDLEWAY
 - PROW BRIDLEWAY - TEMPORARY DIVERSION
 - TEMPORARY ROAD DIVERSION

- DESCRIPTION**
- ID or WORK NUMBER (if applicable)
 - PROW PUBLIC RIGHT OF WAY
 - DPROW DIVISION OF PUBLIC RIGHT OF WAY
 - DROAD DIVERSION OF ROAD
 - ACCESS TEMPORARY CONSTRUCTION ACCESS
 - P-ACCESS PERMANENT ACCESS
 - ROAD/PROW STOPPING UP POINT

Contains Ordnance Survey data © Crown copyright and database rights 2019.

© Crown copyright and database rights 2019 OS Licence Number AL10005237.



CD	07/25/19	0001 SUBMISSION	DS	JA	ND	PH
Rev.	Rev. Date	Purpose of revision	Drawn	Checked	Rev'd	Approved

JACOBS
1180 Emsdale Road, Winchester, Wokingham, RG41 5TU
Tel: +44(0)118 946 7000 • Fax: +44(0)118 946 7001
www.jacobs.com

Client: Esso Petroleum Company, Limited
Ermyn House,
Ermyn Way,
Leatherhead,
Surrey,
KT22 8UX

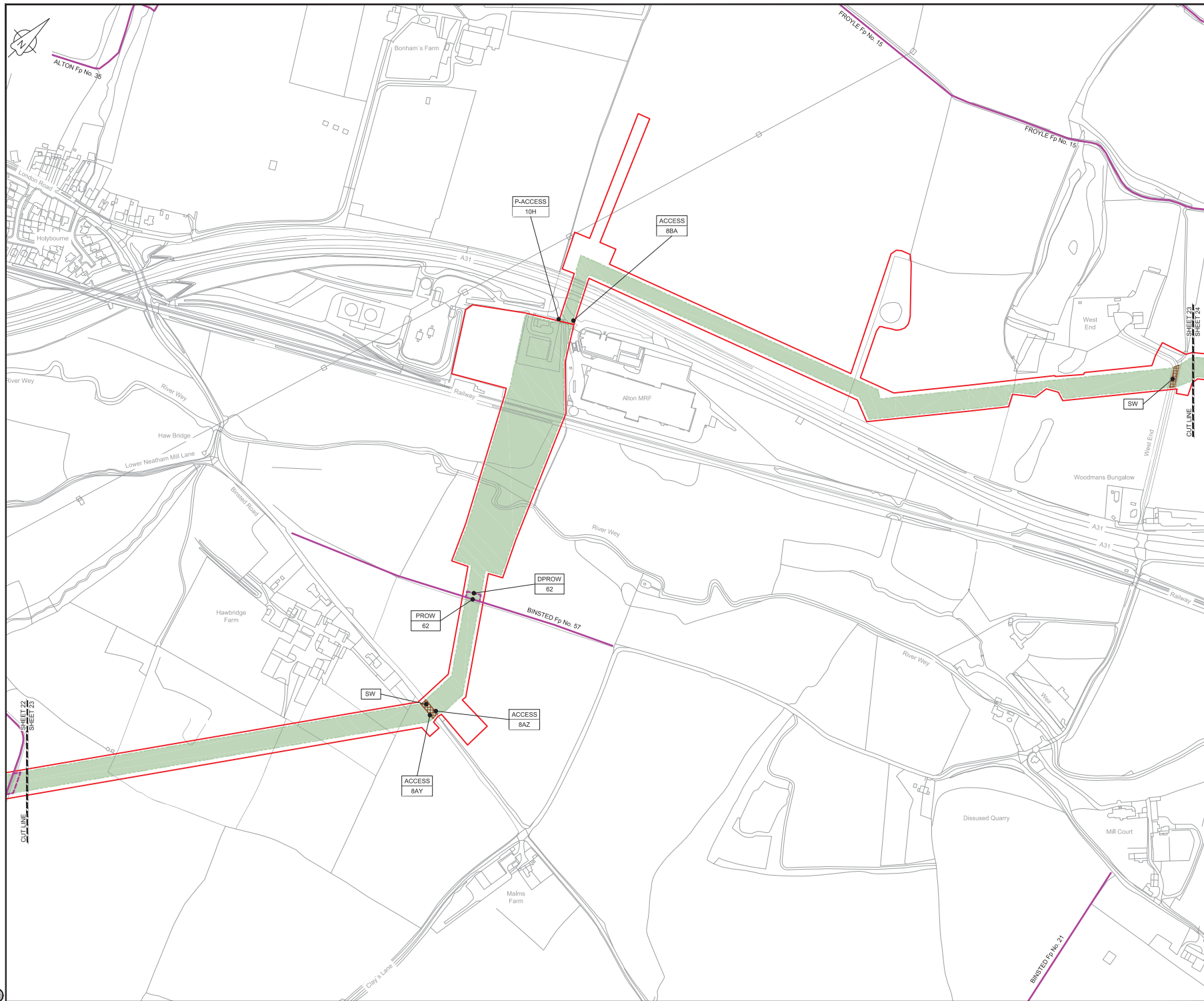


Project
ACCESS & RIGHTS OF WAY PLAN
SHEET 22
REGULATION 5 (2)(K)

Drawing status: **Fit for Stage Approval**

Scale	1:2500	DO NOT SCALE
Jacobs No.	B2325300	Rev
Client no.		CO1

Drawing number
B2325300-JAC-000-CIV-DRG-000732



LOCATION PLAN
SCALE 1:500,000

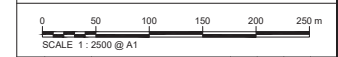
NOTES
1. THIS DRAWING IS IN METRES UNLESS STATED OTHERWISE.

LEGEND

[Red line]	ORDER LIMITS
[Green shaded area]	LIMITS OF DEVIATION
[Hatched area]	STREET WORKS (SW)
[Blue hatched area]	ROAD/PROW TO BE STOPPED UP
[Blue line]	PROW BYWAY
[Blue dashed line]	PROW BYWAY - TEMPORARY DIVERSION
[Blue dashed line]	PROW RESTRICTED BYWAY
[Purple line]	PROW FOOTPATH
[Purple dashed line]	PROW FOOTPATH - TEMPORARY DIVERSION
[Blue dashed line]	PROW BRIDLEWAY
[Blue dashed line]	PROW BRIDLEWAY - TEMPORARY DIVERSION
[Black dashed line]	TEMPORARY ROAD DIVERSION
[Black dot]	DESCRIPTION
[Black dot]	ID or WORK NUMBER (if applicable)
[Black dot]	PROW PUBLIC RIGHT OF WAY
[Black dot]	DPROW DIVISION OF PUBLIC RIGHT OF WAY
[Black dot]	DROAD DIVERSION OF ROAD
[Black dot]	ACCESS TEMPORARY CONSTRUCTION ACCESS
[Black dot]	P-ACCESS PERMANENT ACCESS
[Black dot]	[A] ROAD/PROW STOPPING UP POINT

Contains Ordnance Survey data © Crown copyright and database rights 2019.

© Crown copyright and database rights 2019 OS Licence Number AL10005237.



CD1	08/05/19	000000000000	OS	JA	ND	PH
Rev.	Rev. Date	Purpose of revision	Drawn	Checked	Rev'd	Approved



Client: Esso Petroleum Company, Limited
Emryn House,
Emryn Way,
Leatherhead,
Surrey,
KT22 8UX

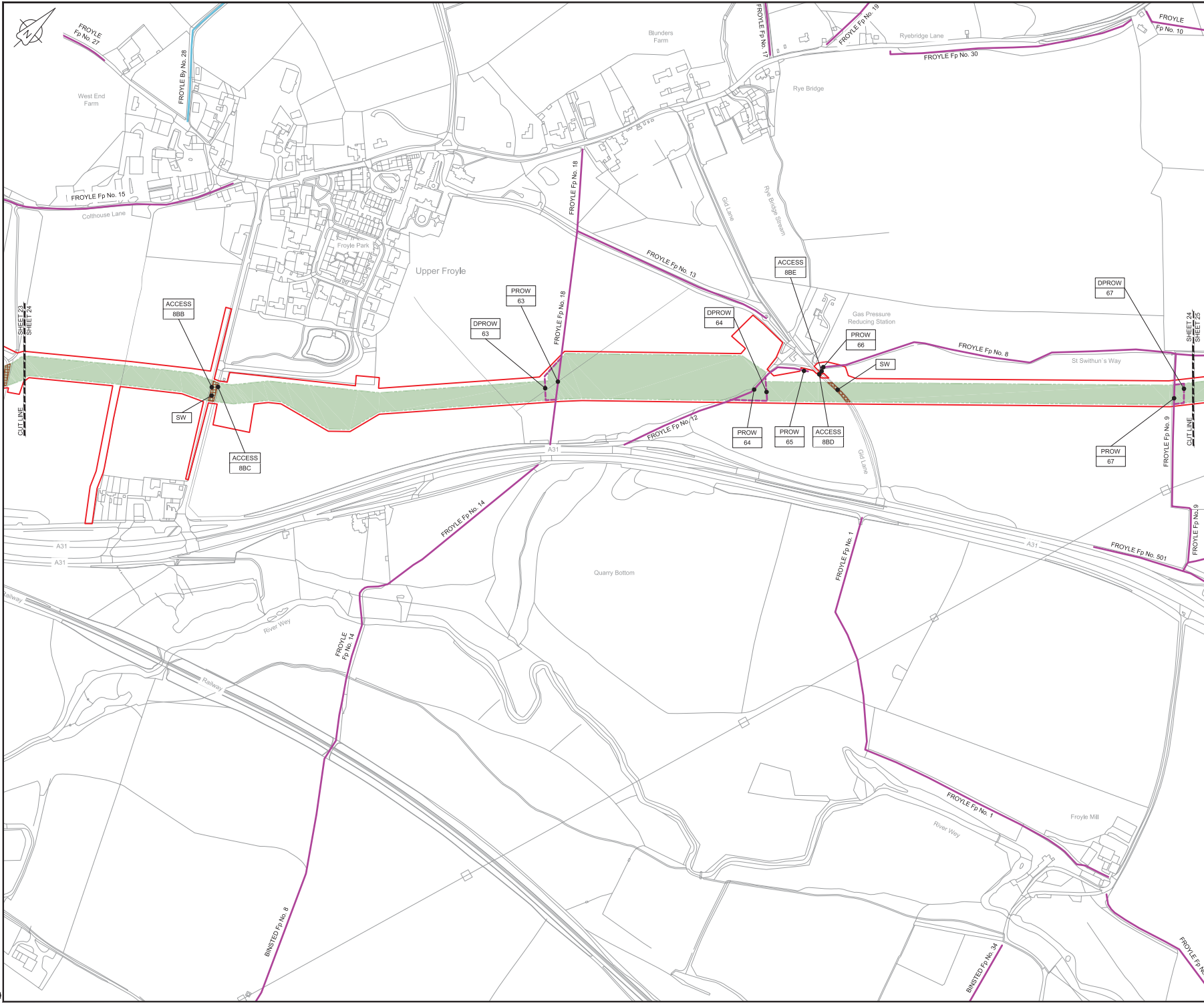


Drawing title
ACCESS & RIGHTS OF WAY PLAN
SHEET 23
REGULATION 5 (2)(K)

Drawing status: Fit for Stage Approval

Scale	1:2500	DO NOT SCALE
Jacobs No.	B2325300	Rev
Client no.		Rev
Drawing number		C01

B2325300-JAC-000-CIV-DRG-000733



LOCATION PLAN
SCALE 1:500,000

NOTES
1. THIS DRAWING IS IN METRES UNLESS STATED OTHERWISE.

LEGEND

	ORDER LIMITS
	LIMITS OF DEVIATION
	STREET WORKS (SW)
	ROAD/PROW TO BE STOPPED UP
	PROW BYWAY
	PROW BYWAY - TEMPORARY DIVERSION
	PROW RESTRICTED BYWAY
	PROW FOOTPATH
	PROW FOOTPATH - TEMPORARY DIVERSION
	PROW BRIDLEWAY
	PROW BRIDLEWAY - TEMPORARY DIVERSION
	TEMPORARY ROAD DIVERSION
	DESCRIPTION
	ID or WORK NUMBER (if applicable)
	PROW PUBLIC RIGHT OF WAY
	DPROW DIVISION OF PUBLIC RIGHT OF WAY
	DROAD DIVERSION OF ROAD
	ACCESS TEMPORARY CONSTRUCTION ACCESS
	P-ACCESS PERMANENT ACCESS
	A ROAD/PROW STOPPING UP POINT

Contains Ordnance Survey data © Crown copyright and database rights 2019.
© Crown copyright and database rights 2019 OS Licence Number AL10005237.



Rev.	Rev. Date	Purpose of revision	Drawn	Checked	Rev'd	Apprv'd
001	08/05/19	ISSUE FOR SUBMISSION	DS	JA	ND	PH

JACOBS
1180 Epsom Road, Wokingham, Wokingham, RG41 5TU
Tel: +44(0)118 946 7000 • Fax: +44(0)118 946 7001
www.jacobs.com

Client: Esso Petroleum Company, Limited
Ermyn House,
Ermyn Way,
Leatherhead,
Surrey,
KT22 8UX

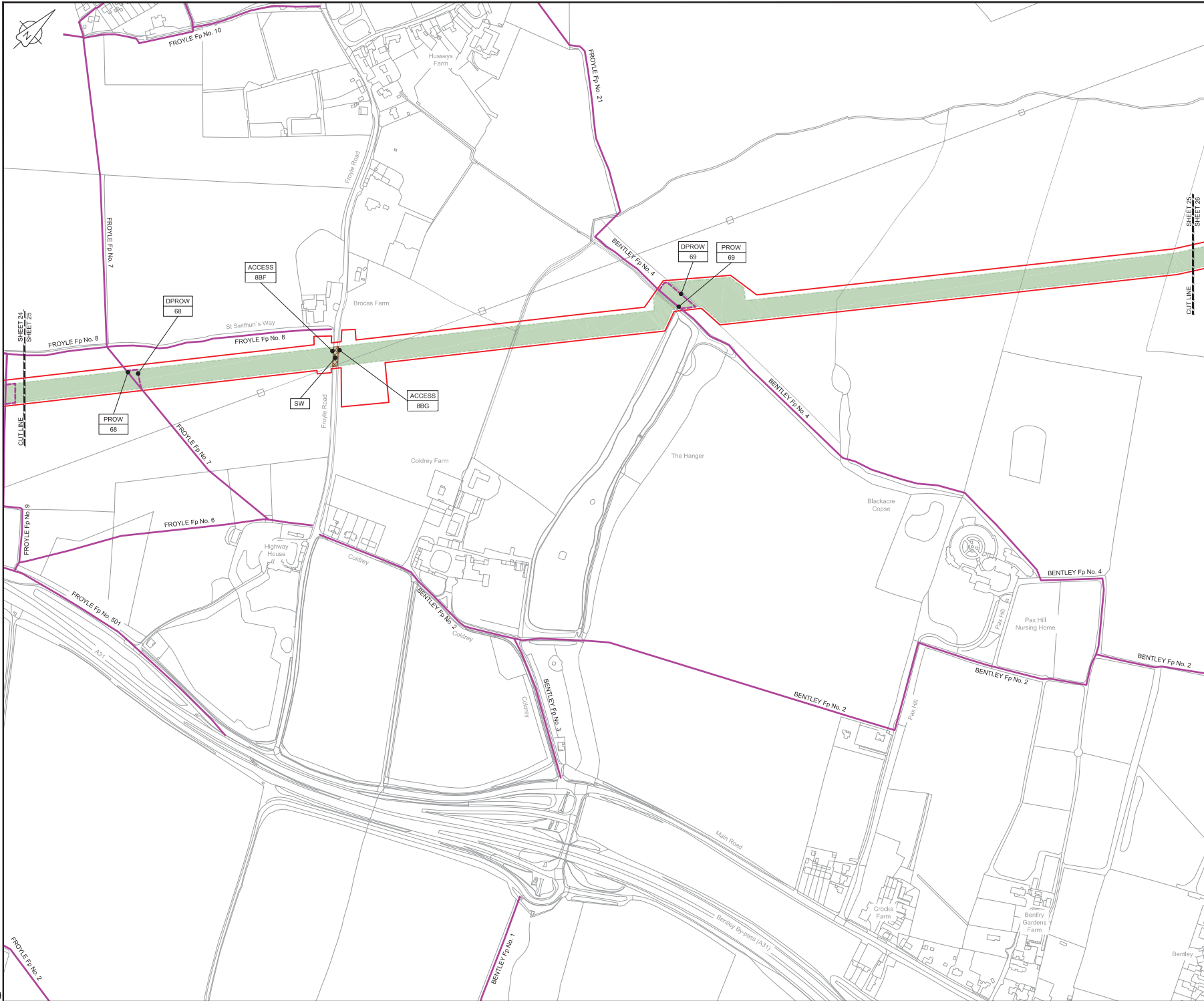
Project: Southampton to London Pipeline Project

Drawing title:
**ACCESS & RIGHTS OF WAY PLAN
SHEET 24
REGULATION 5 (2)(K)**

Drawing status: **Fit for Stage Approval**

Scale	1:2500	DO NOT SCALE
Jacobs No.	B2325300	Rev
Client no.		C01
Drawing number	B2325300-JAC-000-CIV-DRG-000734	

C:\pwworking\jacobs_uk_water\utilities_sa4\awar\m3519182325300-JAC-000-CIV-DRG-000734.dwg - 08/05/2019 16:05:12 - A1Frame - AviaM



LOCATION PLAN
SCALE 1:500,000

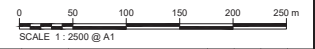
NOTES
1. THIS DRAWING IS IN METRES UNLESS STATED OTHERWISE.

- LEGEND
- ORDER LIMITS
 - LIMITS OF DEVIATION
 - STREET WORKS (SW)
 - ROAD/PROW TO BE STOPPED UP
 - PROW BYWAY
 - PROW BYWAY - TEMPORARY DIVERSION
 - PROW RESTRICTED BYWAY
 - PROW FOOTPATH
 - PROW FOOTPATH - TEMPORARY DIVERSION
 - PROW BRIDLEWAY
 - PROW BRIDLEWAY - TEMPORARY DIVERSION
 - TEMPORARY ROAD DIVERSION

- DESCRIPTION
- ID or WORK NUMBER (if applicable)
 - PUBLIC RIGHT OF WAY
 - DPROW DIVERSION OF PUBLIC RIGHT OF WAY
 - DROAD DIVERSION OF ROAD
 - ACCESS TEMPORARY CONSTRUCTION ACCESS
 - P-ACCESS PERMANENT ACCESS
 - A ROAD/PROW STOPPING UP POINT

Contains Ordnance Survey data © Crown copyright and database rights 2019.

© Crown copyright and database rights 2019 OS Licence Number AL10005237.



CSI	08/05/19	0001 SUBMISSION	DS	JA	ND	PH
Rev.	Rev. Date	Purpose of revision	Drawn	Checked	Rev'd	Approved

JACOBS
1180 Ewidge Road, Winkfield, Wokingham, RG41 5TU
Tel: +44(0)118 946 7000 • Fax: +44(0)118 946 7001
www.jacobs.com

Client: Esso Petroleum Company, Limited
Ermyth House,
Ermyth Way,
Leatherhead,
Surrey,
KT22 8UX

Project: Southampton to London Pipeline Project

Drawing title
**ACCESS & RIGHTS OF WAY PLAN
SHEET 25
REGULATION 5 (2)(K)**

Drawing status: **Fit for Stage Approval**

Scale	1:2500	DO NOT SCALE
Jacobs No.	B2325300	Rev
Client no.		CO1

Drawing number
B2325300-JAC-000-CIV-DRG-000735

C:\pwworking\jacobs_uk_water\utilities_sas4\aw\int\m3513\B2325300-JAC-000-CIV-DRG-000735.dwg - 08/05/2019 16:11:59 - A1Frame - AvelisM



LOCATION PLAN
SCALE 1:500,000

NOTES

1. THIS DRAWING IS IN METRES UNLESS STATED OTHERWISE.

LEGEND

- ORDER LIMITS
 - LIMITS OF DEVIATION
 - STREET WORKS (SW)
 - ROAD/PROW TO BE STOPPED UP
 - PROW BYWAY
 - PROW BYWAY - TEMPORARY DIVERSION
 - PROW RESTRICTED BYWAY
 - PROW FOOTPATH
 - PROW FOOTPATH - TEMPORARY DIVERSION
 - PROW BRIDLEWAY
 - PROW BRIDLEWAY - TEMPORARY DIVERSION
 - TEMPORARY ROAD DIVERSION
-
- DESCRIPTION
 - ID or WORK NUMBER (if applicable)
 - PROW PUBLIC RIGHT OF WAY
 - DPROW DIVISION OF PUBLIC RIGHT OF WAY
 - DROAD DIVERSION OF ROAD
 - ACCESS TEMPORARY CONSTRUCTION ACCESS
 - P-ACCESS PERMANENT ACCESS
 - A ROAD/PROW STOPPING UP POINT

Contains Ordnance Survey data © Crown copyright and database rights 2019.
© Crown copyright and database rights 2019 OS Licence Number AL10005237.



CSI	08/05/19	0001 SUBMISSION	DS	JA	ND	PH
Rev.	Rev. Date	Purpose of revision	Drawn	Checked	Rev'd	Approved



Client: Esso Petroleum Company, Limited
Emlyn House,
Emlyn Way,
Leatherhead,
Surrey,
KT22 8UX

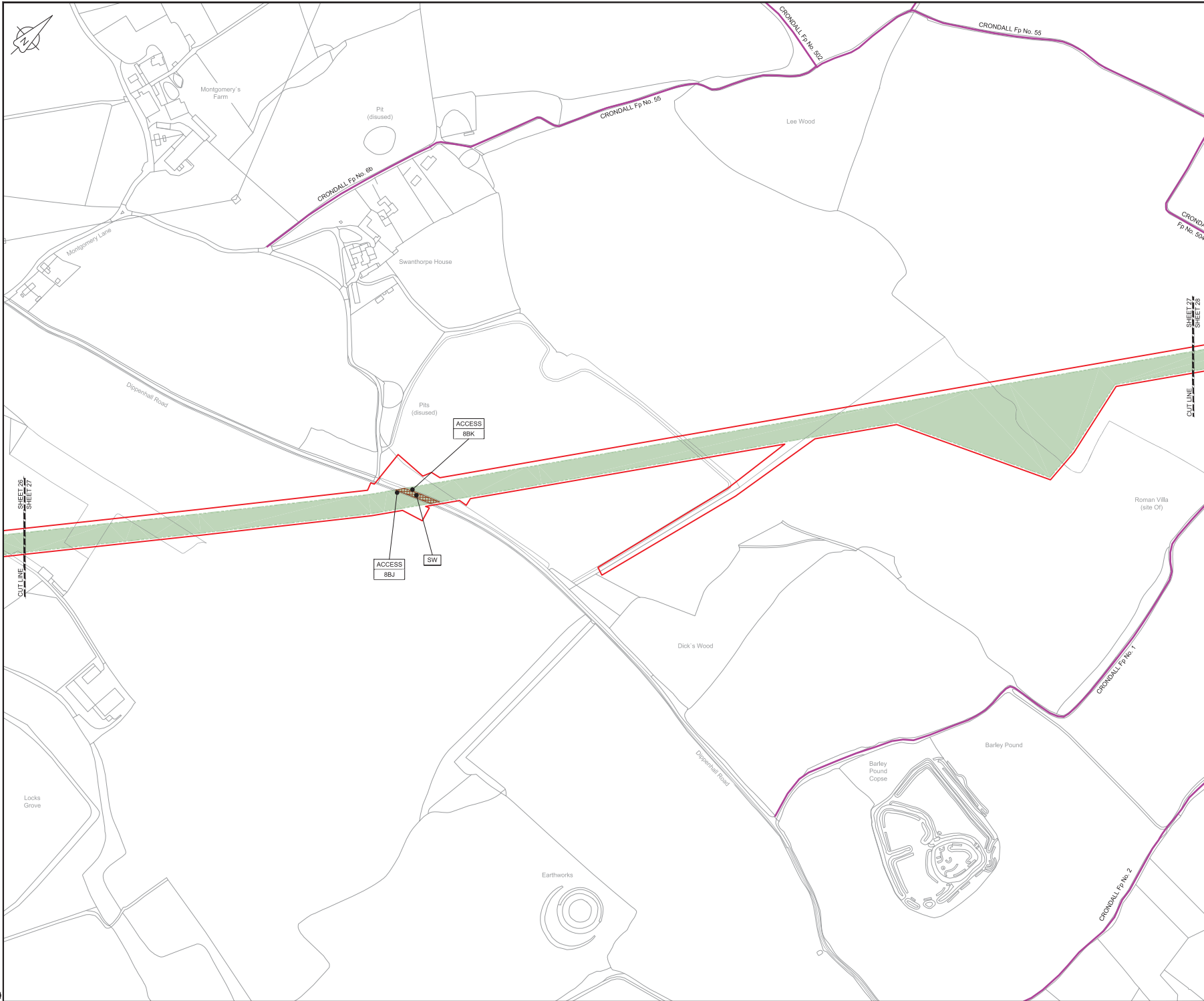


Drawing title
ACCESS & RIGHTS OF WAY PLAN
SHEET 26
REGULATION 5 (2)(K)

Drawing status: **Fit for Stage Approval**

Scale	1:2500	DO NOT SCALE
Jacobs No.	B2325300	Rev
Client no.		C01

Drawing number
B2325300-JAC-000-CIV-DRG-000736



LOCATION PLAN
SCALE 1:500,000

NOTES

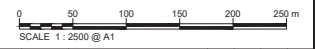
1. THIS DRAWING IS IN METRES UNLESS STATED OTHERWISE.

LEGEND

- ORDER LIMITS
- LIMITS OF DEVIATION
- STREET WORKS (SW)
- ROAD/PRoW TO BE STOPPED UP
- PRoW BYWAY
- PRoW BYWAY - TEMPORARY DIVERSION
- PRoW RESTRICTED BYWAY
- PRoW FOOTPATH
- PRoW FOOTPATH - TEMPORARY DIVERSION
- PRoW BRIDLEWAY
- PRoW BRIDLEWAY - TEMPORARY DIVERSION
- TEMPORARY ROAD DIVERSION
- DESCRIPTION
- ID or WORK NUMBER (if applicable)
- PROW PUBLIC RIGHT OF WAY
- DPROW DIVISION OF PUBLIC RIGHT OF WAY
- DROAD DIVERSION OF ROAD
- ACCESS TEMPORARY CONSTRUCTION ACCESS
- P-ACCESS PERMANENT ACCESS
- A ROAD/PRoW STOPPING UP POINT

Contains Ordnance Survey data © Crown copyright and database rights 2019.

© Crown copyright and database rights 2019 OS Licence Number AL100005237.



CD1	08/05/19	0001	SUBMISSION	DS	JA	MD	PH
Rev.	Rev. Date		Purpose of revision	Drawn	Checked	Rev'd	Approved



Client: Esso Petroleum Company, Limited
Emlyn House,
Emlyn Way,
Leatherhead,
Surrey,
KT22 8UX



Drawing title
**ACCESS & RIGHTS OF WAY PLAN
SHEET 27
REGULATION 5 (2)(K)**

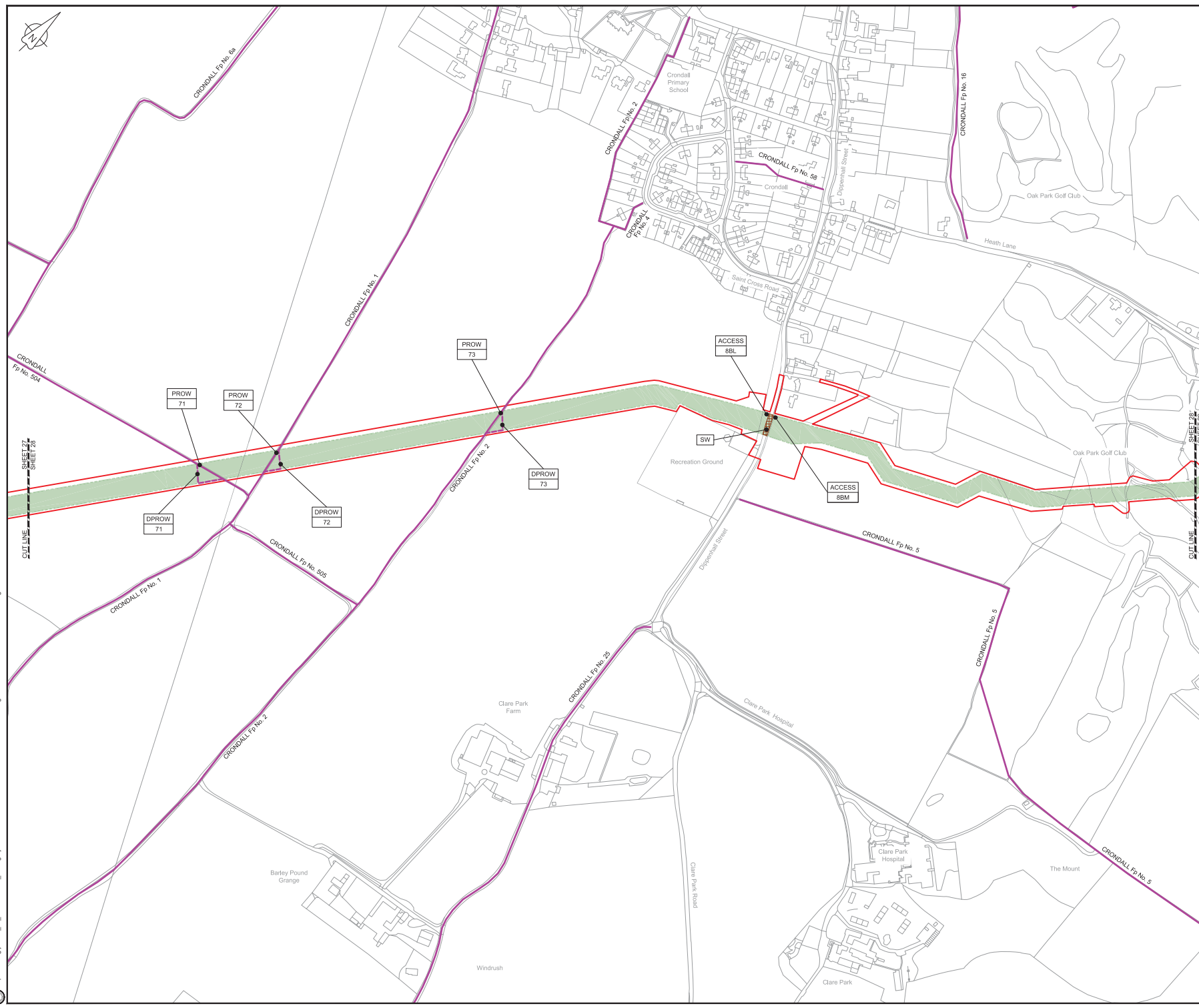
Drawing status: **Fit for Stage Approval**

Scale	1:2500	DO NOT SCALE
Jacobs No.	B2325300	Rev
Client no.		Rev
Drawing number		C01

B2325300-JAC-000-CIV-DRG-000737

© Copyright 2019 Jacobs. All rights reserved. This document and its contents are the property of Jacobs. Use or copying of this document in whole or in part without the written permission of Jacobs constitutes an infringement of copyright. Limitation: This drawing has been prepared on behalf of and for the exclusive use of Jacobs Client, and is subject to and issued in accordance with the provisions of the contract between Jacobs and the Client. Jacobs accepts no liability or responsibility whatsoever for use in respect of any site or, in reliance upon, this drawing for any third party.

C:\pwworking\jacobs_uk_water_utilities_s4\tagal\jms3519\B2325300-JAC-000-CIV-DRG-000737.dwg - 08/05/2019 18:19:46 - A1 Frame - Agiald



LOCATION PLAN
SCALE 1:500,000

NOTES

1. THIS DRAWING IS IN METRES UNLESS STATED OTHERWISE.

LEGEND

- [Red line] ORDER LIMITS
- [Green shaded area] LIMITS OF DEVIATION
- [Hatched area] STREET WORKS (SW)
- [Blue hatched area] ROAD/PROW TO BE STOPPED UP
- [Blue line] PROW BYWAY
- [Blue dashed line] PROW BYWAY - TEMPORARY DIVERSION
- [Yellow dashed line] PROW RESTRICTED BYWAY
- [Purple line] PROW FOOTPATH
- [Purple dashed line] PROW FOOTPATH - TEMPORARY DIVERSION
- [Blue dashed line] PROW BRIDLEWAY
- [Blue dashed line] PROW BRIDLEWAY - TEMPORARY DIVERSION
- [Blue dashed line] TEMPORARY ROAD DIVERSION
- [Circle with dot] DESCRIPTION
- [Circle with dot] ID or WORK NUMBER (if applicable)
- [Circle with dot] PROW PUBLIC RIGHT OF WAY
- [Circle with dot] DPROW DIVERSION OF PUBLIC RIGHT OF WAY
- [Circle with dot] DROAD DIVERSION OF ROAD
- [Circle with dot] ACCESS TEMPORARY CONSTRUCTION ACCESS
- [Circle with dot] P-ACCESS PERMANENT ACCESS
- [Square with 'A'] ROAD/PROW STOPPING UP POINT

Contains Ordnance Survey data © Crown copyright and database rights 2019.
© Crown copyright and database rights 2019 OS Licence Number AL10005237.



CDI	08/05/19	0001 SUBMISSION	DS	JA	ND	PH
Rev.	Rev. Date	Purpose of revision	Drawn	Checked	Rev'd	Approved



Client: Esso Petroleum Company, Limited
Ermyth House,
Ermyth Way,
Leatherhead,
Surrey,
KT22 8UX



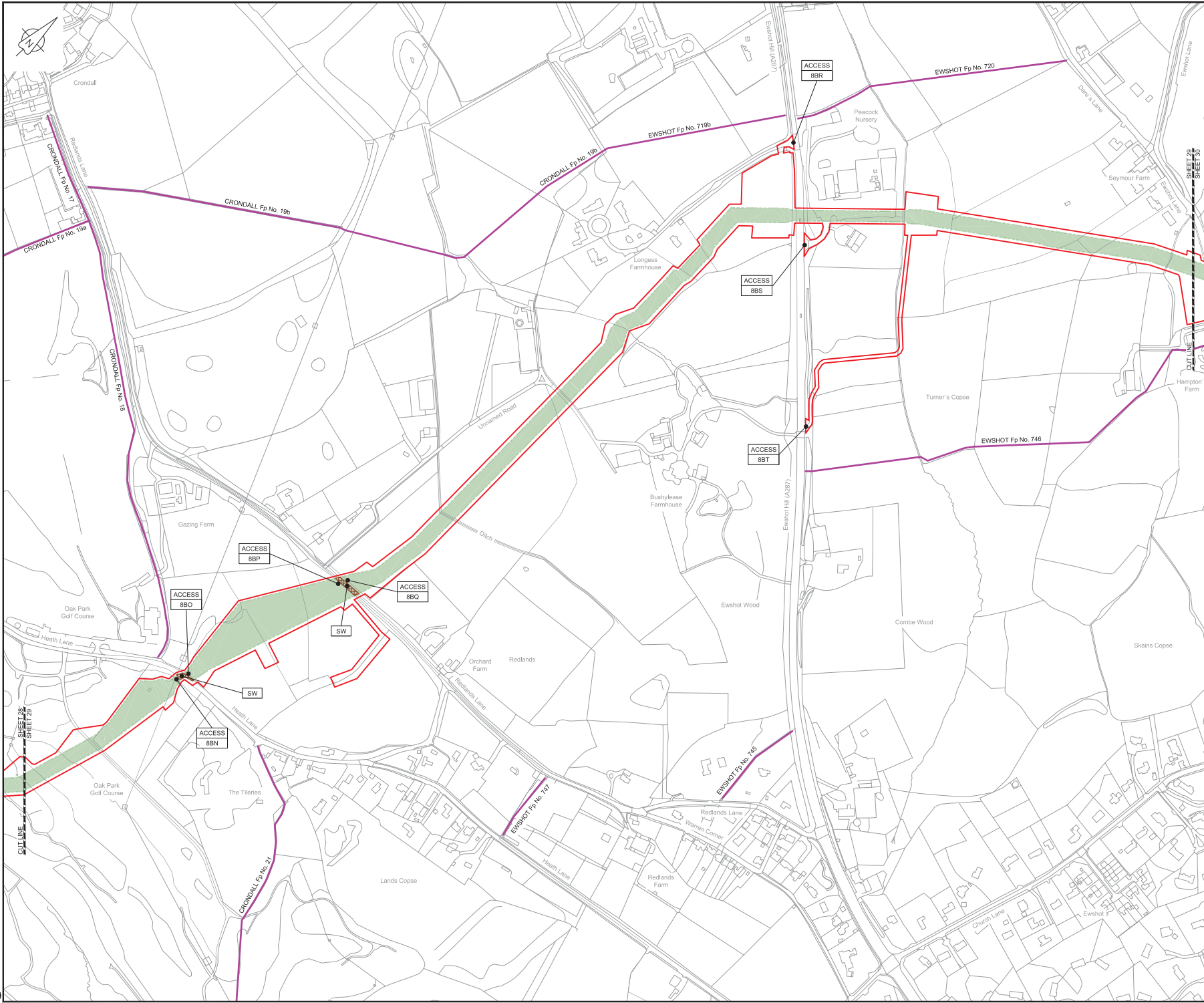
Drawing title
ACCESS & RIGHTS OF WAY PLAN
SHEET 28
REGULATION 5 (2)(K)

Drawing status: **Fit for Stage Approval**

Scale	1:2500	DO NOT SCALE
Jacobs No.	B2325300	Rev
Client no.		Rev
		C01

Drawing number
B2325300-JAC-000-CIV-DRG-00738

C:\pwworking\jacobs_uk_water_utilities_s4\tag\jms3519\B2325300-JAC-000-CIV-DRG-00738.dwg - 08/05/2019 18:27:51 - A1Frame - Aguid



LOCATION PLAN
SCALE 1:500,000

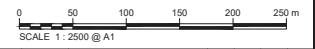
NOTES
1. THIS DRAWING IS IN METRES UNLESS STATED OTHERWISE.

- LEGEND**
- ORDER LIMITS
 - LIMITS OF DEVIATION
 - STREET WORKS (SW)
 - ROAD/PROW TO BE STOPPED UP
 - PROW BYWAY
 - PROW BYWAY - TEMPORARY DIVERSION
 - PROW RESTRICTED BYWAY
 - PROW FOOTPATH
 - PROW FOOTPATH - TEMPORARY DIVERSION
 - PROW BRIDLEWAY
 - PROW BRIDLEWAY - TEMPORARY DIVERSION
 - TEMPORARY ROAD DIVERSION

- DESCRIPTION**
- ID or WORK NUMBER (if applicable)
 - PROW PUBLIC RIGHT OF WAY
 - DPROW DIVERSION OF PUBLIC RIGHT OF WAY
 - DROAD DIVERSION OF ROAD
 - ACCESS TEMPORARY CONSTRUCTION ACCESS
 - P-ACCESS PERMANENT ACCESS
 - ROAD/PROW STOPPING UP POINT

Contains Ordnance Survey data © Crown copyright and database rights 2019.

© Crown copyright and database rights 2019 OS Licence Number AL10005237.



Rev.	Rev. Date	Purpose of revision	DS	JA	ND	PH



Client: Esso Petroleum Company, Limited
Ermen House,
Ermen Way,
Leatherhead,
Surrey,
KT22 8UX

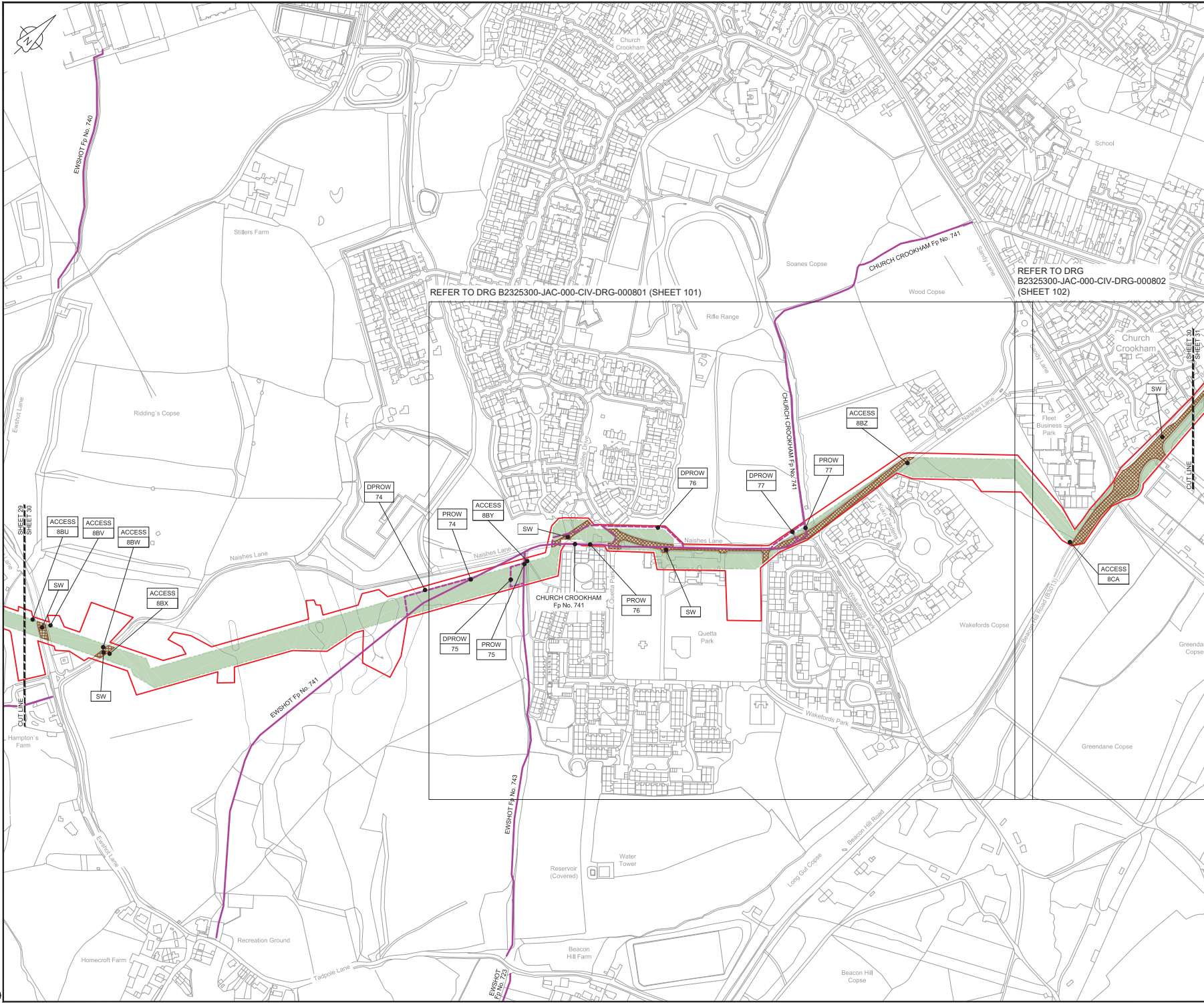


Drawing title
**ACCESS & RIGHTS OF WAY PLAN
SHEET 29
REGULATION 5 (2)(K)**

Drawing status: **Fit for Stage Approval**

Scale	1:2500	DO NOT SCALE
Jacobs No.	B2325300	Rev
Client no.	B2325300	Rev
Drawing number	C01	

Drawing number
B2325300-JAC-000-CIV-DRG-000739



REFER TO DRG B2325300-JAC-000-CIV-DRG-000801 (SHEET 101)

REFER TO DRG B2325300-JAC-000-CIV-DRG-000802 (SHEET 102)



LOCATION PLAN
SCALE 1:500,000

NOTES

1. THIS DRAWING IS IN METRES UNLESS STATED OTHERWISE.

LEGEND

- ORDER LIMITS
- LIMITS OF DEVIATION
- STREET WORKS (SW)
- ROAD/PROW TO BE STOPPED UP
- PROW BYWAY
- PROW BYWAY - TEMPORARY DIVERSION
- PROW RESTRICTED BYWAY
- PROW FOOTPATH
- PROW FOOTPATH - TEMPORARY DIVERSION
- PROW BRIDLEWAY
- PROW BRIDLEWAY - TEMPORARY DIVERSION
- TEMPORARY ROAD DIVERSION
- DESCRIPTION
- ID or WORK NUMBER (if applicable)
- PROW PUBLIC RIGHT OF WAY
- DPROW DIVISION OF PUBLIC RIGHT OF WAY
- DROAD DIVISION OF ROAD
- ACCESS TEMPORARY CONSTRUCTION ACCESS
- P-ACCESS PERMANENT ACCESS
- A ROAD/PROW STOPPING UP POINT

Contains Ordnance Survey data © Crown copyright and database rights 2019.

© Crown copyright and database rights 2019 OS Licence Number AL10005237.



CD	08/05/19	0000	0000	00	00	00	00
Rev.	Rev. Date	Purpose of revision	Drawn	Checked	Rev'd	Apprv'd	

JACOBS
1180 Emscot Road, Wokingham, Wokingham, RG41 5TU
Tel: +44(0)118 946 7000 • Fax: +44(0)118 946 7001
www.jacobs.com

Client: Esso Petroleum Company, Limited
Emmyn House,
Emmyn Way,
Leatherhead,
Surrey,
KT22 8UX

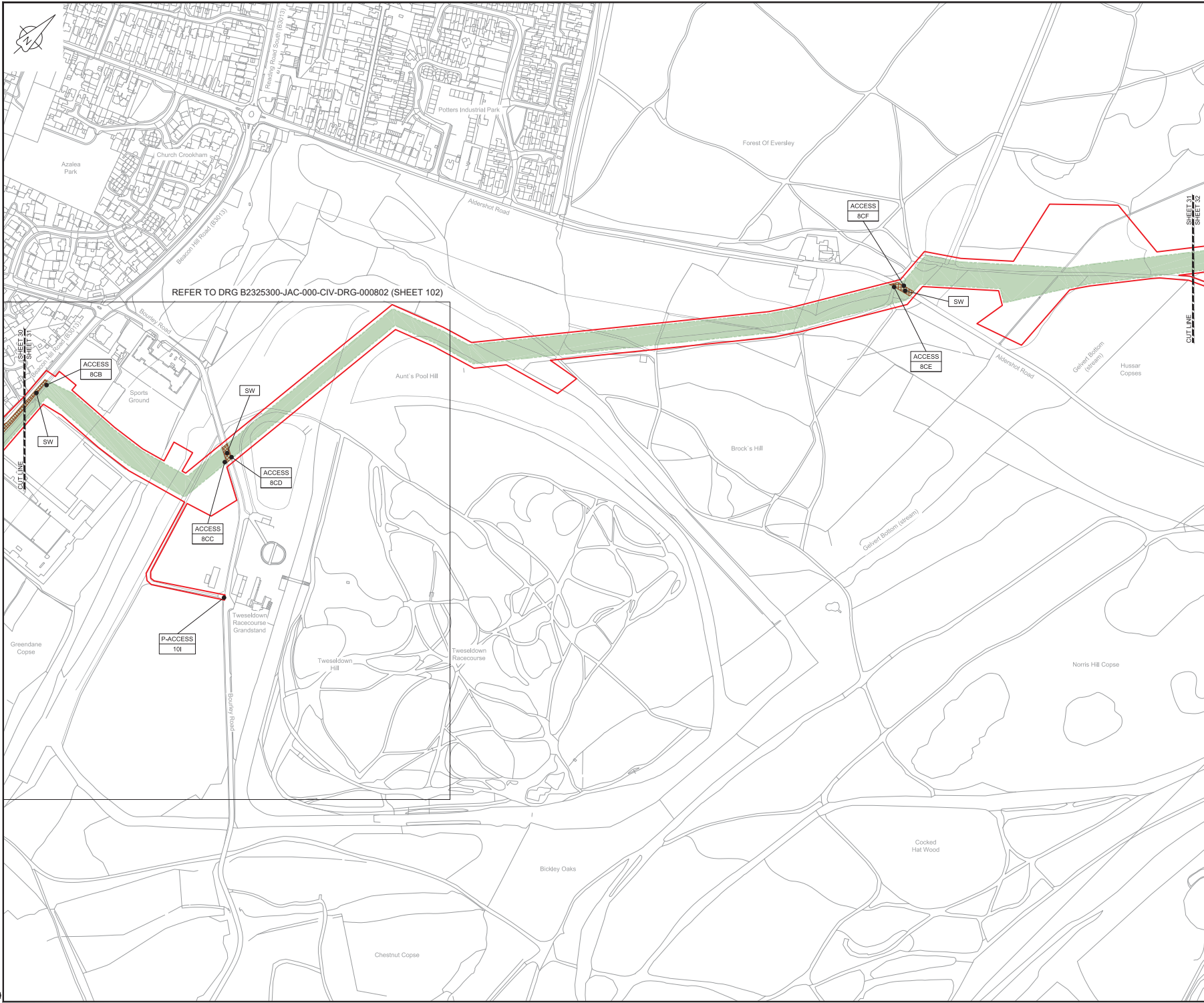
Project: Southampton to London Pipeline Project

Drawing title:
ACCESS & RIGHTS OF WAY PLAN
SHEET 30
REGULATION 5 (2)(K)

Drawing status: **Fit for Stage Approval**

Scale	1:2500	DO NOT SCALE
Jacobs No.	B2325300	Rev
Client no.		CO1

Drawing number:
B2325300-JAC-000-CIV-DRG-000740



REFER TO DRG B2325300-JAC-000-CIV-DRG-000802 (SHEET 102)



LOCATION PLAN
SCALE 1:500,000

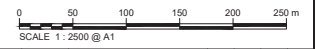
NOTES
1. THIS DRAWING IS IN METRES UNLESS STATED OTHERWISE.

LEGEND

[Red line]	ORDER LIMITS
[Green shaded area]	LIMITS OF DEVIATION
[Red dashed line]	STREET WORKS (SW)
[Blue hatched area]	ROAD/PROW TO BE STOPPED UP
[Blue line]	PROW BYWAY
[Blue dashed line]	PROW BYWAY - TEMPORARY DIVERSION
[Blue dotted line]	PROW RESTRICTED BYWAY
[Purple line]	PROW FOOTPATH
[Purple dashed line]	PROW FOOTPATH - TEMPORARY DIVERSION
[Blue line]	PROW BRIDLEWAY
[Blue dashed line]	PROW BRIDLEWAY - TEMPORARY DIVERSION
[Black dashed line]	TEMPORARY ROAD DIVERSION
[Circle with dot]	DESCRIPTION
[Circle with number]	ID or WORK NUMBER (if applicable)
[Circle with 'P']	PROW PUBLIC RIGHT OF WAY
[Circle with 'D']	DPROW DIVISION OF PUBLIC RIGHT OF WAY
[Circle with 'D']	DROAD DIVERSION OF ROAD
[Circle with 'A']	ACCESS TEMPORARY CONSTRUCTION ACCESS
[Circle with 'A']	P-ACCESS PERMANENT ACCESS
[Square with 'A']	ROAD/PROW STOPPING UP POINT

Contains Ordnance Survey data © Crown copyright and database rights 2019.

© Crown copyright and database rights 2019 OS Licence Number AL100005237.



CD	Rev	Date	DESCRIPTION	DR	JA	ND	PH
C01	08/05/19						



1180 Ewidge Road, Winchester, Wokingham, RG41 5TU
Tel: +44(0)118 946 7000 • Fax: +44(0)118 946 7001
www.jacobs.com

Client: Esso Petroleum Company, Limited
Emlyn House,
Emlyn Way,
Leatherhead,
Surrey,
KT22 8UX

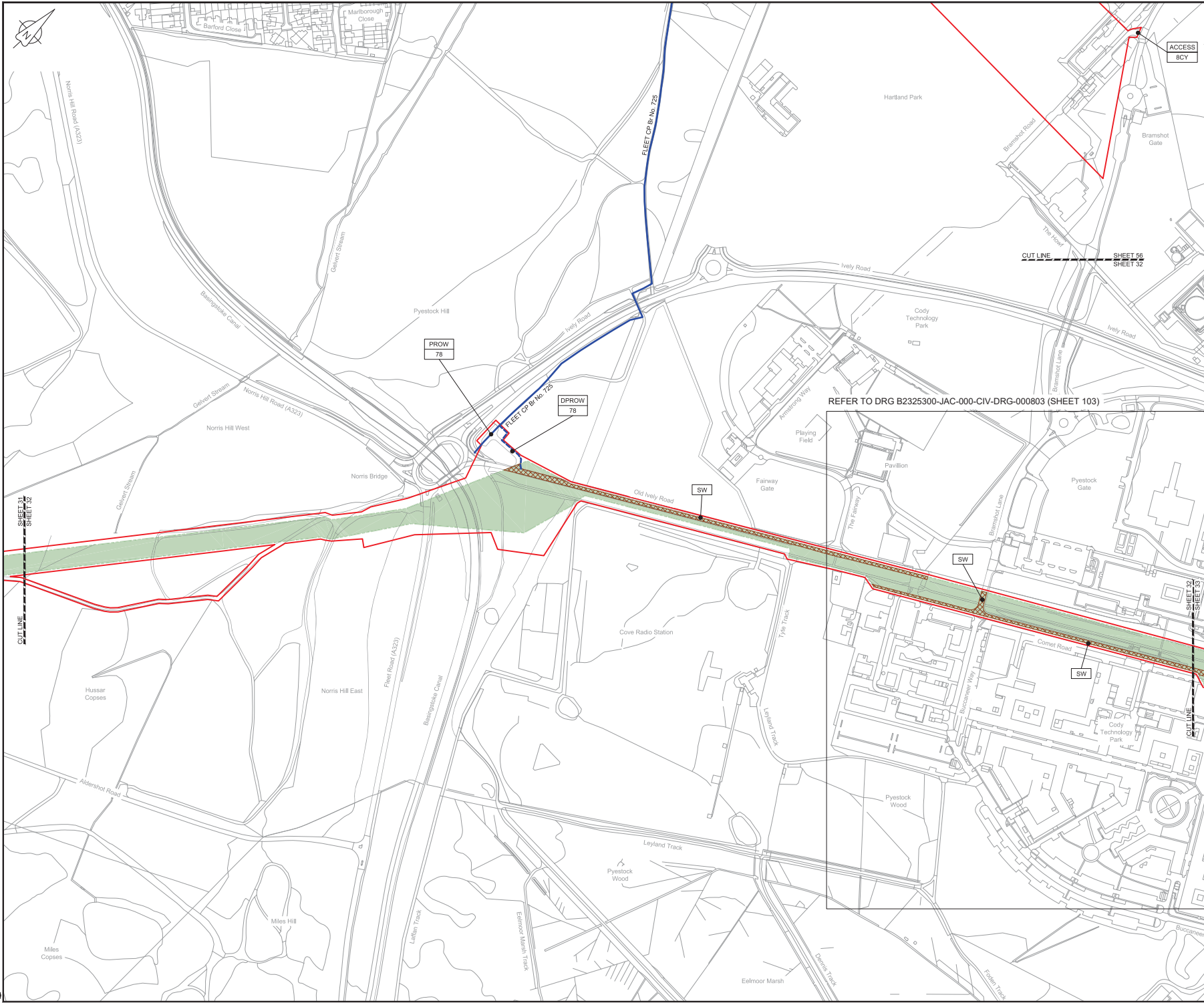


Drawing title
**ACCESS & RIGHTS OF WAY PLAN
SHEET 31
REGULATION 5 (2)(K)**

Drawing status: **Fit for Stage Approval**

Scale	1:2500	DO NOT SCALE
Jacobs No.	B2325300	Rev
Client no.		C01

Drawing number
B2325300-JAC-000-CIV-DRG-000741



LOCATION PLAN
SCALE 1:500,000

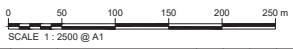
NOTES
1. THIS DRAWING IS IN METRES UNLESS STATED OTHERWISE.

LEGEND

[Red line]	ORDER LIMITS
[Green shaded area]	LIMITS OF DEVIATION
[Hatched area]	STREET WORKS (SW)
[Blue hatched area]	ROAD/PROW TO BE STOPPED UP
[Blue line]	PROW BYWAY
[Blue dashed line]	PROW BYWAY - TEMPORARY DIVERSION
[Blue dashed line]	PROW RESTRICTED BYWAY
[Purple line]	PROW FOOTPATH
[Purple dashed line]	PROW FOOTPATH - TEMPORARY DIVERSION
[Blue line]	PROW BRIDLEWAY
[Blue dashed line]	PROW BRIDLEWAY - TEMPORARY DIVERSION
[Black dashed line]	TEMPORARY ROAD DIVERSION
[Circle with dot]	DESCRIPTION ID or WORK NUMBER (if applicable)
[Circle]	PROW PUBLIC RIGHT OF WAY
[Circle]	DPROW DIVISION OF PUBLIC RIGHT OF WAY
[Circle]	DROAD DIVERSION OF ROAD
[Circle]	ACCESS TEMPORARY CONSTRUCTION ACCESS
[Circle]	P-ACCESS PERMANENT ACCESS
[Square]	A ROAD/PROW STOPPING UP POINT

Contains Ordnance Survey data © Crown copyright and database rights 2019.

© Crown copyright and database rights 2019 OS Licence Number AL10005237.



CD	08/05/19	0000 SUBMISSION	DS	JA	ND	PH
Rev.	Rev. Date	Purpose of revision	Drawn	Checked	Rev'd	Approved

JACOBS
1180 Ewells Road, Wokingham, Wokingham, RG41 5TU
Tel: +44(0)118 946 7000 • Fax: +44(0)118 946 7001
www.jacobs.com

Client: Esso Petroleum Company, Limited
Ermyn House,
Ermyn Way,
Leatherhead,
Surrey,
KT22 8UX

Project: Southampton to London Pipeline Project

Drawing title:
**ACCESS & RIGHTS OF WAY PLAN
SHEET 32
REGULATION 5 (2)(K)**

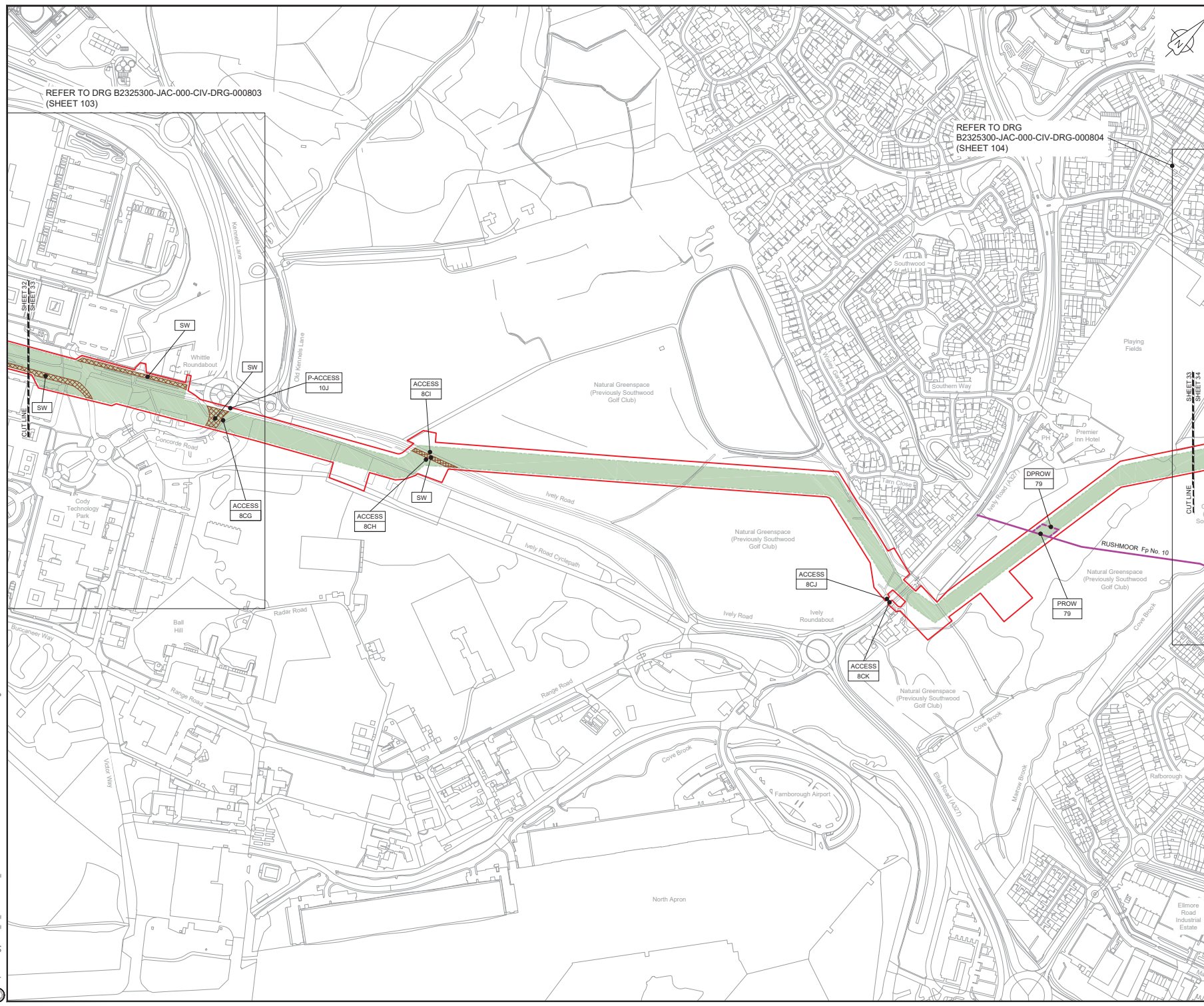
Drawing status: **Fit for Stage Approval**

Scale	1:2500	DO NOT SCALE
Jacobs No.	B2325300	Rev
Client no.		CO1

Drawing number: **B2325300-JAC-000-CIV-DRG-000742**

© Copyright 2019 Jacobs U.K. Limited. This drawing and associated documents are the intellectual property of Jacobs. Use or copying of this document in whole or in part without the written permission of Jacobs constitutes an infringement of copyright. Limitation: This drawing has been prepared on behalf of and for the exclusive use of Jacobs Client, and is not to be used in accordance with the provisions of the contract between Jacobs and the Client. Jacobs accepts no liability or responsibility whatsoever for its use in respect of any other project, or in any other form, or for any loss or damage.

C:\pwworking\jacobs_uk_water_utilities_s41\ags\jms3519\B2325300-JAC-000-CIV-DRG-000742.dwg - 08/05/2019 19:14:33 - A1 Frame - Agial



REFER TO DRG B2325300-JAC-000-CIV-DRG-000803 (SHEET 103)

REFER TO DRG B2325300-JAC-000-CIV-DRG-000804 (SHEET 104)



LOCATION PLAN
SCALE 1:500,000

NOTES

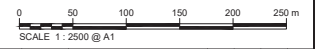
1. THIS DRAWING IS IN METRES UNLESS STATED OTHERWISE.

LEGEND

- ORDER LIMITS
- LIMITS OF DEVIATION
- STREET WORKS (SW)
- ROAD/PROW TO BE STOPPED UP
- PROW BYWAY
- PROW BYWAY - TEMPORARY DIVERSION
- PROW RESTRICTED BYWAY
- PROW FOOTPATH
- PROW FOOTPATH - TEMPORARY DIVERSION
- PROW BRIDLEWAY
- PROW BRIDLEWAY - TEMPORARY DIVERSION
- TEMPORARY ROAD DIVERSION
- DESCRIPTION
- ID or WORK NUMBER (if applicable)
- PUBLIC RIGHT OF WAY
- DPROW DIVISION OF PUBLIC RIGHT OF WAY
- DROAD DIVERSION OF ROAD
- ACCESS TEMPORARY CONSTRUCTION ACCESS
- P-ACCESS PERMANENT ACCESS
- ROAD/PROW STOPPING UP POINT

Contains Ordnance Survey data © Crown copyright and database rights 2019.

© Crown copyright and database rights 2019 OS Licence Number AL10005237.



CD	08/2019	0001	0001	0001	0001	0001
Rev.	Rev. Date	Purpose of revision	Drawn	Checked	Rev'd	Approved



Client: Esso Petroleum Company, Limited
Emryn House,
Emryn Way,
Leatherhead,
Surrey,
KT22 8UX

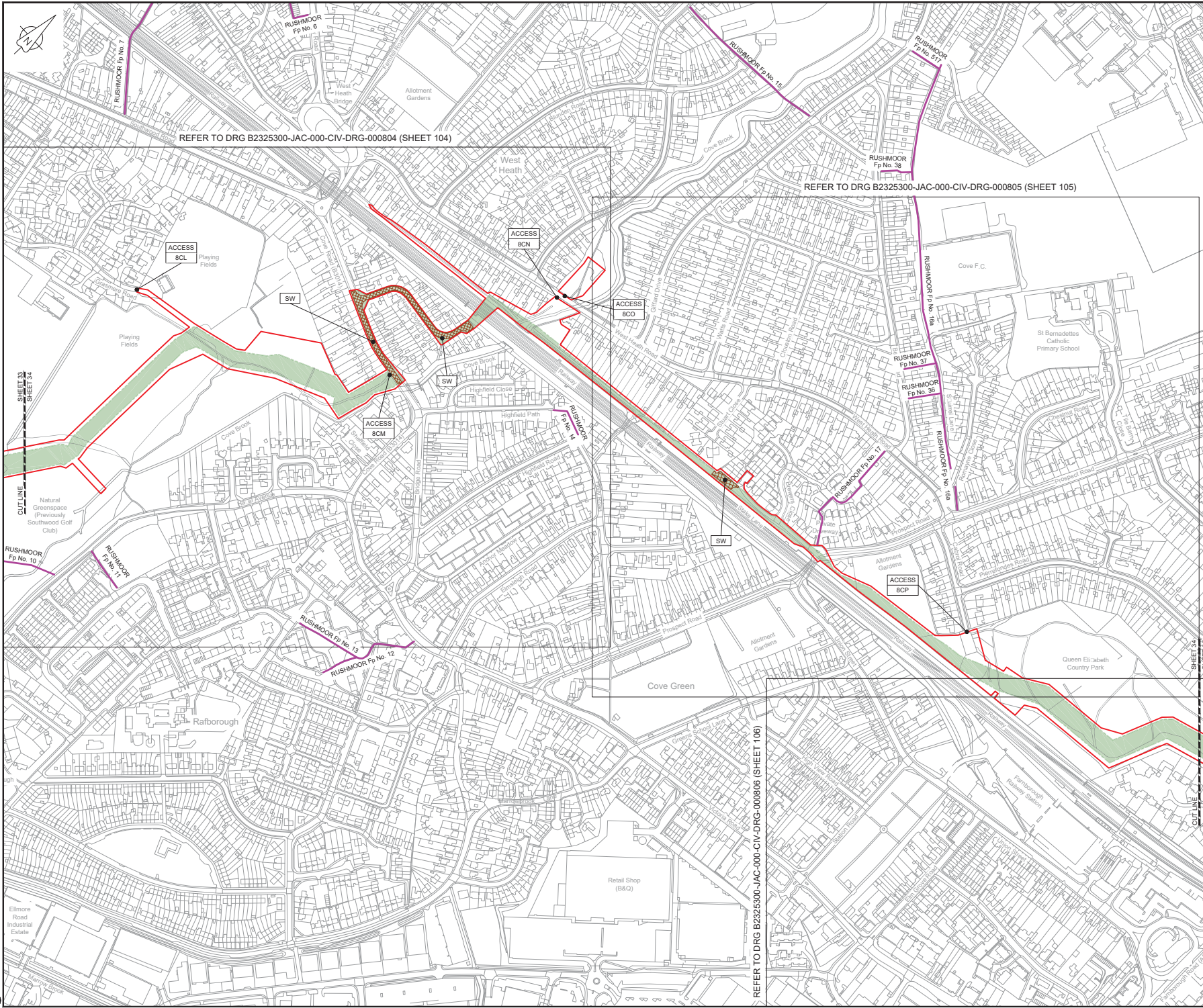


Drawing title
ACCESS & RIGHTS OF WAY PLAN
SHEET 33
REGULATION 5 (2)(K)

Drawing status		Fit for Stage Approval	
Scale	1:2500	DO NOT SCALE	
Jacobs No.	B2325300	Rev	C01
Client no.			
Drawing number	B2325300-JAC-000-CIV-DRG-000743		

© Copyright 2019 Jacobs U.K. Limited. This document and all information contained hereon are the property of Jacobs. Use or copying of this document in whole or in part without the written permission of Jacobs constitutes an infringement of copyright. Limitation: This drawing has been prepared on behalf of and for the exclusive use of Jacobs Client, and is subject to and issued in accordance with the provisions of the contract between Jacobs and the Client. Jacobs accepts no liability or responsibility whatsoever for its use in respect of any other use or reference. Jacobs disclaims any and all such liability.

C:\pwworking\jacobs_uk_water_utilities_sas4\external\dm3513182325300-JAC-000-CIV-DRG-000743.dwg - 08/08/2019 17:08:36 - A1Frame - sstard



REFER TO DRG B2325300-JAC-000-CIV-DRG-000804 (SHEET 104)

REFER TO DRG B2325300-JAC-000-CIV-DRG-000805 (SHEET 105)

REFER TO DRG B2325300-JAC-000-CIV-DRG-000806 (SHEET 106)



LOCATION PLAN
SCALE 1:500,000

NOTES
1. THIS DRAWING IS IN METRES UNLESS STATED OTHERWISE.

LEGEND

[Red line]	ORDER LIMITS
[Green shaded area]	LIMITS OF DEVIATION
[Red hatched area]	STREET WORKS (SW)
[Blue hatched area]	ROAD/PROW TO BE STOPPED UP
[Blue dashed line]	PROW BYWAY
[Blue dashed line]	PROW BYWAY - TEMPORARY DIVERSION
[Blue dashed line]	PROW RESTRICTED BYWAY
[Purple dashed line]	PROW FOOTPATH
[Purple dashed line]	PROW FOOTPATH - TEMPORARY DIVERSION
[Blue dashed line]	PROW BRIDLEWAY
[Blue dashed line]	PROW BRIDLEWAY - TEMPORARY DIVERSION
[Black dashed line]	TEMPORARY ROAD DIVERSION
[Circle with dot]	DESCRIPTION
[Circle with dot]	ID or WORK NUMBER (if applicable)
[Circle with dot]	PROW PUBLIC RIGHT OF WAY
[Circle with dot]	DPROW DIVERSION OF PUBLIC RIGHT OF WAY
[Circle with dot]	DROAD DIVERSION OF ROAD
[Circle with dot]	ACCESS TEMPORARY CONSTRUCTION ACCESS
[Circle with dot]	P-ACCESS PERMANENT ACCESS
[Square with dot]	ROAD/PROW STOPPING UP POINT

Contains Ordnance Survey data © Crown copyright and database rights 2019.

© Crown copyright and database rights 2019 OS Licence Number AL100005237.



CD	08/05/19	0001 SUBMISSION	DS	JA	ND	PH
Rev.	Rev. Date	Purpose of revision	Drawn	Checked	Rev'd	Approved

JACOBS
1180 Epsom Road, Winchester, Hampshire, RG41 5TU
Tel: +44(0)118 946 7000 • Fax: +44(0)118 946 7001
www.jacobs.com

Client: Esso Petroleum Company, Limited
Ermyn House,
Ermyn Way,
Leatherhead,
Surrey,
KT22 8UX



Project:
Drawing title:
ACCESS & RIGHTS OF WAY PLAN
SHEET 34
REGULATION 5 (2)(K)

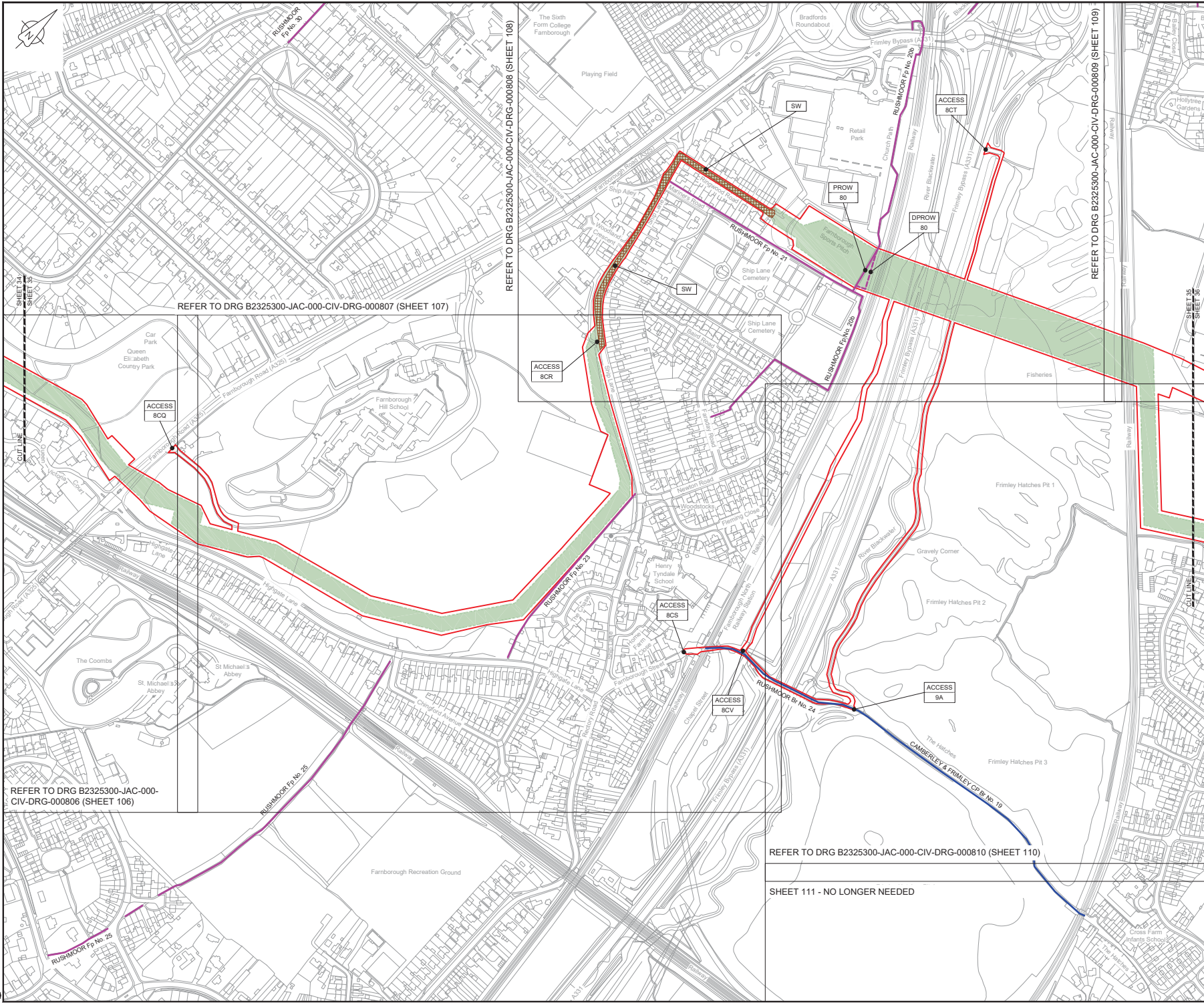
Drawing status: **Fit for Stage Approval**

Scale	1:2500	DO NOT SCALE
Jacobs No.	B2325300	Rev
Client no.		CO1

Drawing number:
B2325300-JAC-000-CIV-DRG-000744

© Copyright 2019 Jacobs U.K. Limited. This drawing and its contents are the property of Jacobs. Use or copying of this document in whole or in part without the written permission of Jacobs constitutes an infringement of copyright. Limitation: This drawing has been prepared on behalf of and for the exclusive use of Jacobs Client, and is subject to and issued in accordance with the provisions of the contract between Jacobs and the Client. Jacobs accepts no liability or responsibility whatsoever for its use in respect of any other project, in any form or by any means.

C:\pwworking\jacobs_uk_water\dwgfiles\34\sheet\drms\31313\B2325300-JAC-000-CIV-DRG-000744.dwg - 08/05/2019 17:05:07 - A1 Frame - sealed



LOCATION PLAN
SCALE 1:500,000

NOTES

1. THIS DRAWING IS IN METRES UNLESS STATED OTHERWISE.

LEGEND

- ORDER LIMITS
- LIMITS OF DEVIATION
- STREET WORKS (SW)
- ROAD/PROW TO BE STOPPED UP
- PROW BYWAY
- PROW BYWAY - TEMPORARY DIVERSION
- PROW RESTRICTED BYWAY
- PROW FOOTPATH
- PROW FOOTPATH - TEMPORARY DIVERSION
- PROW BRIDLEWAY
- PROW BRIDLEWAY - TEMPORARY DIVERSION
- TEMPORARY ROAD DIVERSION
- DESCRIPTION
- ID or WORK NUMBER (if applicable)
- PROW PUBLIC RIGHT OF WAY
- DPROW DIVERSION OF PUBLIC RIGHT OF WAY
- DROAD DIVERSION OF ROAD
- ACCESS TEMPORARY CONSTRUCTION ACCESS
- P-ACCESS PERMANENT ACCESS
- ROAD/PROW STOPPING UP POINT

Contains Ordnance Survey data © Crown copyright and database rights 2019.
© Crown copyright and database rights 2019 OS Licence Number AL10005237.



CD	09/05/19	0001	0001	0001	0001	0001
Rev.	Rev. Date	Purpose of revision	Drawn	Checked	Rev'd	App'd

JACOBS
1180 Ewidge Road, Winchester, Wokingham, RG41 5TU
Tel: +44(0)118 946 7000 • Fax: +44(0)118 946 7001
www.jacobs.com

Client: Esso Petroleum Company, Limited
Ermyn House,
Ermyn Way,
Leatherhead,
Surrey,
KT22 8UX

Project: Southampton to London Pipeline Project

Drawing title:
ACCESS & RIGHTS OF WAY PLAN
SHEET 35
REGULATION 5 (2)(K)

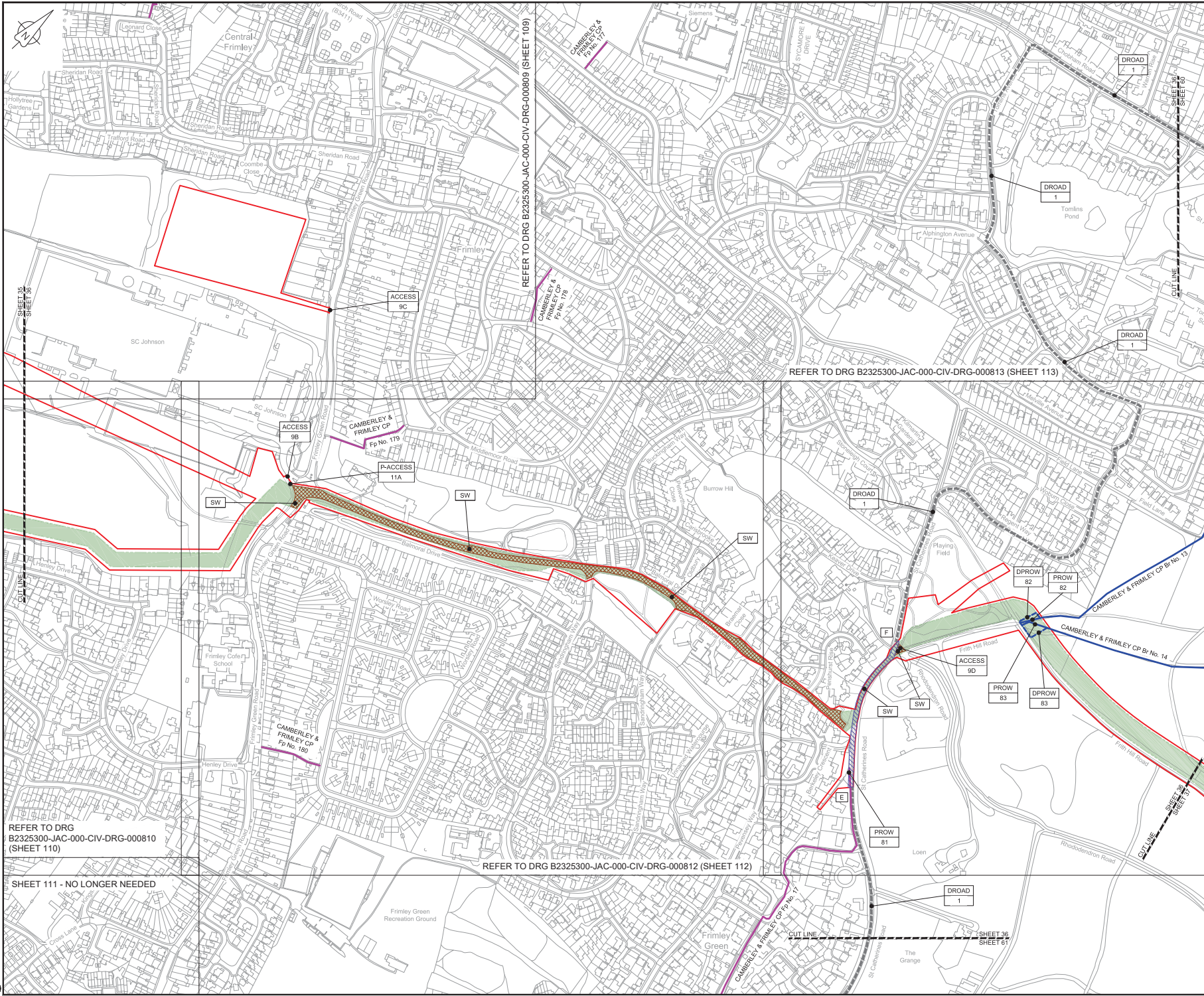
Drawing status: **Fit for Stage Approval**

Scale	1:2500	DO NOT SCALE
Client No.	B2325300	Rev
Drawing number		CO1

Drawing number: **B2325300-JAC-000-CIV-DRG-000745**

Use or copying of this document in whole or in part without the written permission of Jacobs constitutes an infringement of copyright. Limitation: This drawing has been prepared on behalf of and for the exclusive use of Jacobs Client, and is subject to and issued in accordance with the provisions of the contract between Jacobs and the Client. Jacobs accepts no liability or responsibility whatsoever for its use for any other purpose, nor does it accept any liability or responsibility for any third party's use of the information contained herein.

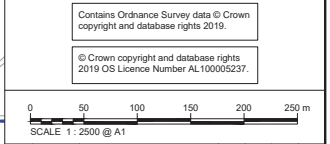
C:\pwworking\jacobs_uk_water_utilities_sas4\field\dm3518182325300-JAC-000-CIV-DRG-000745.dwg - 09/05/2019 07:36:46 - A1 Frame - standard



LOCATION PLAN
SCALE 1:500,000

NOTES
1. THIS DRAWING IS IN METRES UNLESS STATED OTHERWISE.

- LEGEND**
- ORDER LIMITS
 - LIMITS OF DEVIATION
 - STREET WORKS (SW)
 - ROAD/PROW TO BE STOPPED UP
 - PROW BYWAY
 - PROW BYWAY - TEMPORARY DIVERSION
 - PROW RESTRICTED BYWAY
 - PROW FOOTPATH
 - PROW FOOTPATH - TEMPORARY DIVERSION
 - PROW BRIDLEWAY
 - PROW BRIDLEWAY - TEMPORARY DIVERSION
 - TEMPORARY ROAD DIVERSION
- DESCRIPTION**
- ID or WORK NUMBER (if applicable)
 - PUBLIC RIGHT OF WAY
 - DIVISION OF PUBLIC RIGHT OF WAY
 - DIVERSION OF ROAD
 - TEMPORARY ACCESS
 - PERMANENT ACCESS
 - ROAD/PROW STOPPING UP POINT



CD1	09/05/19	0001	ISSUE	DS	JA	ND	PH
Rev.	Rev. Date	Purpose of revision	Drawn	Checked	Rev'd	Approved	

JACOBS
1180 Ewlish Road, Wokingham, Wokingham, RG41 5TU
Tel: +44(0)118 946 7000 • Fax: +44(0)118 946 7001
www.jacobs.com

Client: Esso Petroleum Company, Limited
Ermyn House,
Ermyn Way,
Leatherhead,
Surrey,
KT22 8LX



Drawing title:
ACCESS & RIGHTS OF WAY PLAN
SHEET 36
REGULATION 5 (2)(K)

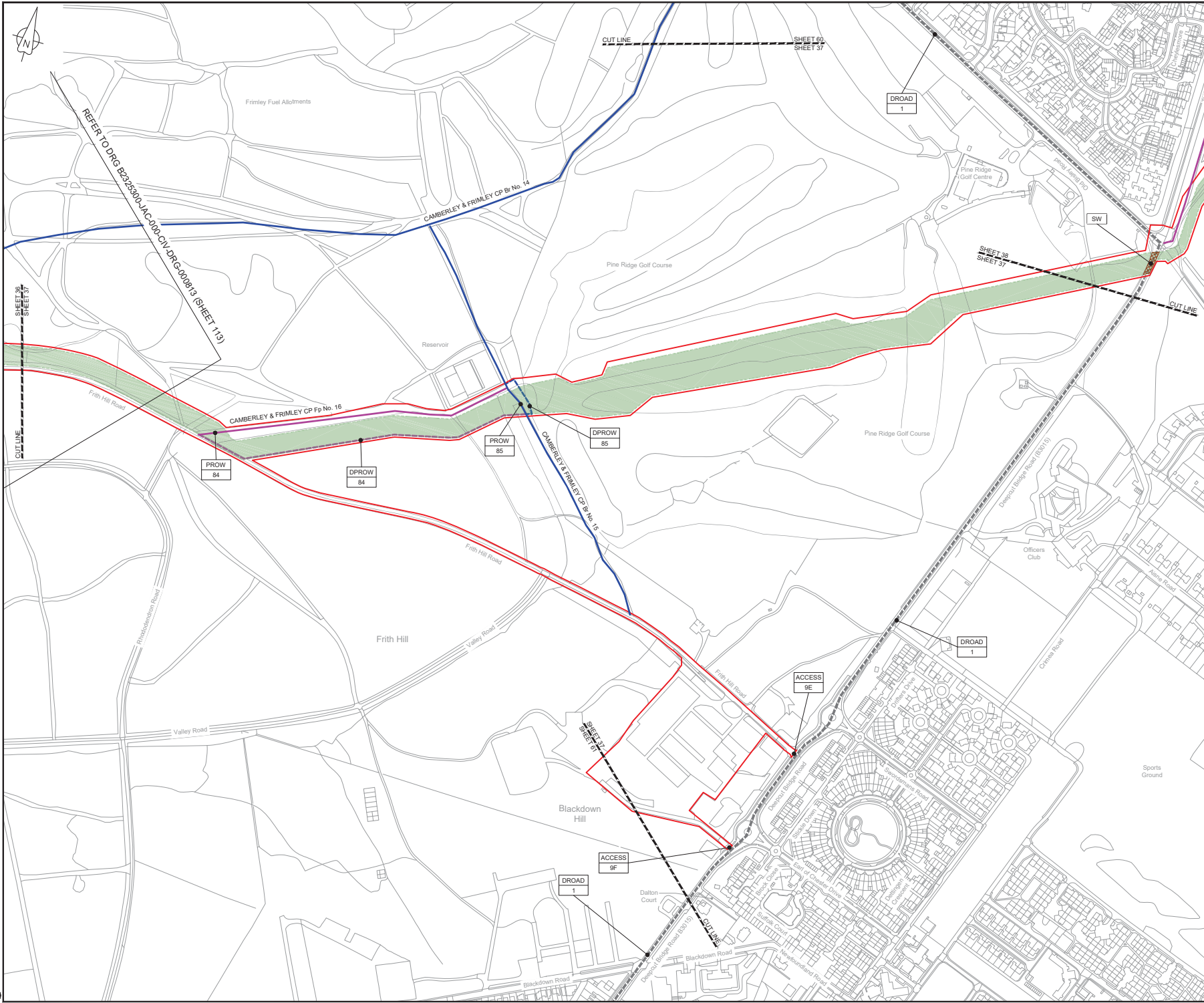
Drawing status: **Fit for Stage Approval**

Scale	1:2500	DO NOT SCALE
Jacobs No.	B2325300	Rev
Client no.		CO1

Drawing number:
B2325300-JAC-000-CIV-DRG-000746

Use or copying of this document in whole or in part without the written permission of Jacobs constitutes an infringement of copyright. Limitation: This drawing has been prepared on behalf of and for the exclusive use of Jacobs Client, and is subject to and bound in accordance with the provisions of the contract between Jacobs and the Client. Jacobs accepts no liability or responsibility whatsoever for its use in respect of any site or, in reliance upon, its drawings for any other purpose.

C:\Users\jw\My Desktop\B2325300-JAC-000-CIV-DRG-000746.dwg - 09/05/2019 15:02:59 - A1Frame - Aviam



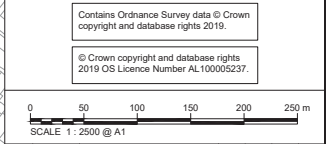
LOCATION PLAN
SCALE 1:500,000

NOTES
1. THIS DRAWING IS IN METRES UNLESS STATED OTHERWISE.

LEGEND

[Red line]	ORDER LIMITS
[Green shaded area]	LIMITS OF DEVIATION
[Hatched area]	STREET WORKS (SW)
[Blue hatched area]	ROAD/PROW TO BE STOPPED UP
[Blue line]	PROW BYWAY
[Blue dashed line]	PROW BYWAY - TEMPORARY DIVERSION
[Yellow dashed line]	PROW RESTRICTED BYWAY
[Purple dashed line]	PROW FOOTPATH
[Purple dashed line]	PROW FOOTPATH - TEMPORARY DIVERSION
[Blue dashed line]	PROW BRIDLEWAY
[Blue dashed line]	PROW BRIDLEWAY - TEMPORARY DIVERSION
[Black dashed line]	TEMPORARY ROAD DIVERSION
[Circle with dot]	DESCRIPTION
[Circle with ID]	ID or WORK NUMBER (if applicable)
[Circle with P]	PROW PUBLIC RIGHT OF WAY
[Circle with DP]	DPROW DIVISION OF PUBLIC RIGHT OF WAY
[Circle with D]	DROAD DIVERSION OF ROAD
[Circle with A]	ACCESS TEMPORARY CONSTRUCTION ACCESS
[Circle with P]	P-ACCESS PERMANENT ACCESS
[Circle with A]	ROAD/PROW STOPPING UP POINT

Contains Ordnance Survey data © Crown copyright and database rights 2019.
© Crown copyright and database rights 2019 OS Licence Number AL10005237.



CS1	09/05/19	0001	SUBMISSION	DS	JA	ND	PH
Rev.	Rev. Date		Purpose of revision	Drawn	Checked	Rev'd	Approved



Client: Esso Petroleum Company, Limited
Ermen House,
Ermen Way,
Leatherhead,
Surrey,
KT22 8UX

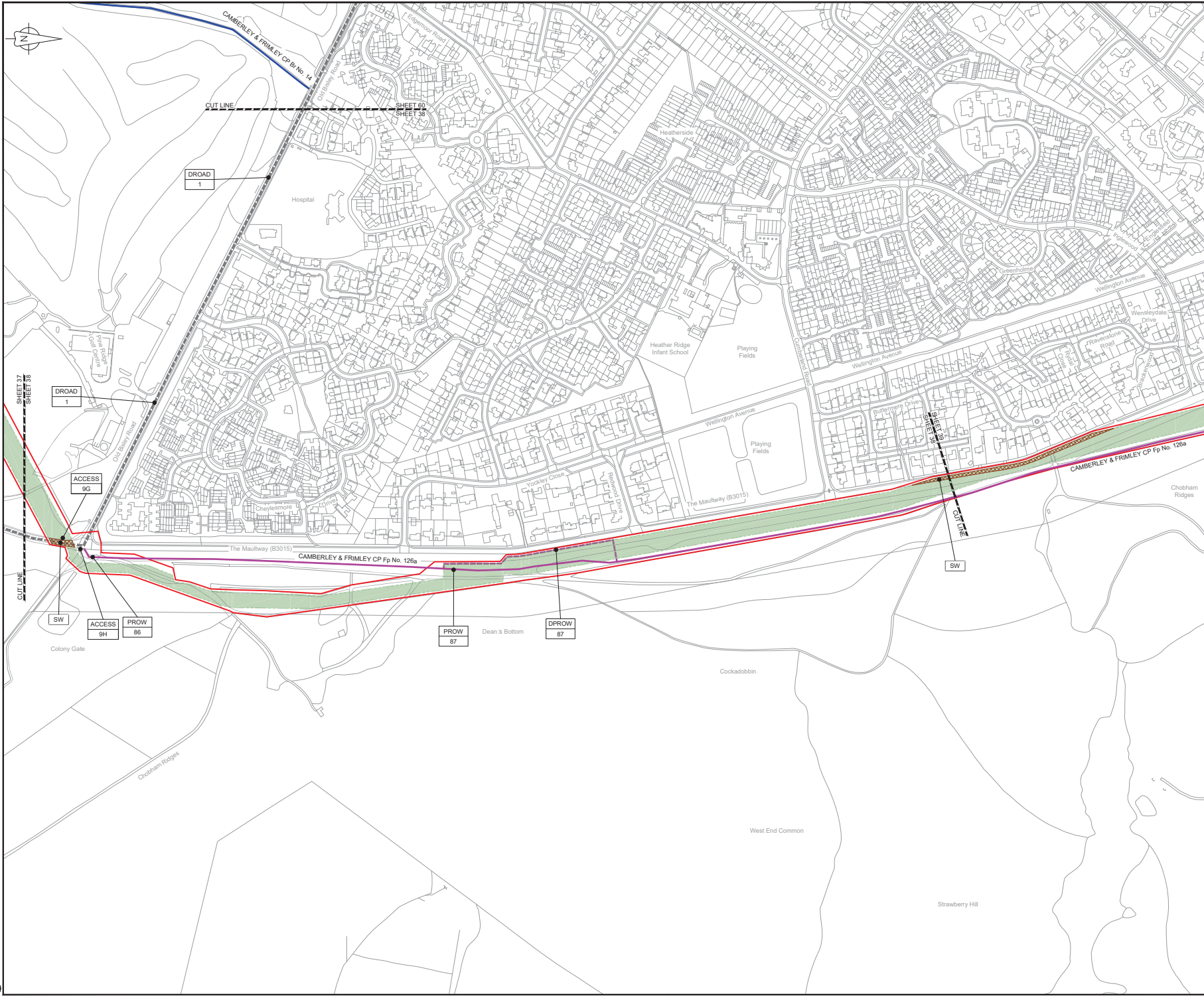


Drawing title
ACCESS & RIGHTS OF WAY PLAN
SHEET 37
REGULATION 5 (2)(K)

Drawing status: **Fit for Stage Approval**

Scale	1:2500	DO NOT SCALE
Jacobs No.	B2325300	Rev
Client no.		CO1

Drawing number: **B2325300-JAC-000-CIV-DRG-00747**



LOCATION PLAN
SCALE 1:500,000

NOTES
1. THIS DRAWING IS IN METRES UNLESS STATED OTHERWISE.

LEGEND

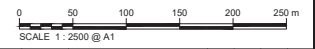
[Red Line]	ORDER LIMITS
[Green Shaded Area]	LIMITS OF DEVIATION
[Hatched Area]	STREET WORKS (SW)
[Blue Line]	ROAD/PROW TO BE STOPPED UP
[Blue Dashed Line]	PROW BYWAY
[Blue Dashed Line]	PROW BYWAY - TEMPORARY DIVERSION
[Yellow Dashed Line]	PROW RESTRICTED BYWAY
[Purple Dashed Line]	PROW FOOTPATH
[Purple Dashed Line]	PROW FOOTPATH - TEMPORARY DIVERSION
[Blue Dashed Line]	PROW BRIDLEWAY
[Blue Dashed Line]	PROW BRIDLEWAY - TEMPORARY DIVERSION
[Black Dashed Line]	TEMPORARY ROAD DIVERSION

DESCRIPTION

[Circle with ID]	ID or WORK NUMBER (if applicable)
[Circle with PROW]	PUBLIC RIGHT OF WAY
[Circle with DPROW]	DIVISION OF PUBLIC RIGHT OF WAY
[Circle with DROAD]	DIVERSION OF ROAD
[Circle with ACCESS]	TEMPORARY CONSTRUCTION ACCESS
[Circle with P-ACCESS]	PERMANENT ACCESS
[Circle with A]	ROAD/PROW STOPPING UP POINT

Contains Ordnance Survey data © Crown copyright and database rights 2019.

© Crown copyright and database rights 2019 OS Licence Number AL10005237.



CD	Rev	Date	DESCRIPTION	DS	JA	ND	PH
C01	09/05/19						



Client: Esso Petroleum Company, Limited
Ermyn House,
Ermyn Way,
Leatherhead,
Surrey,
KT22 8UX

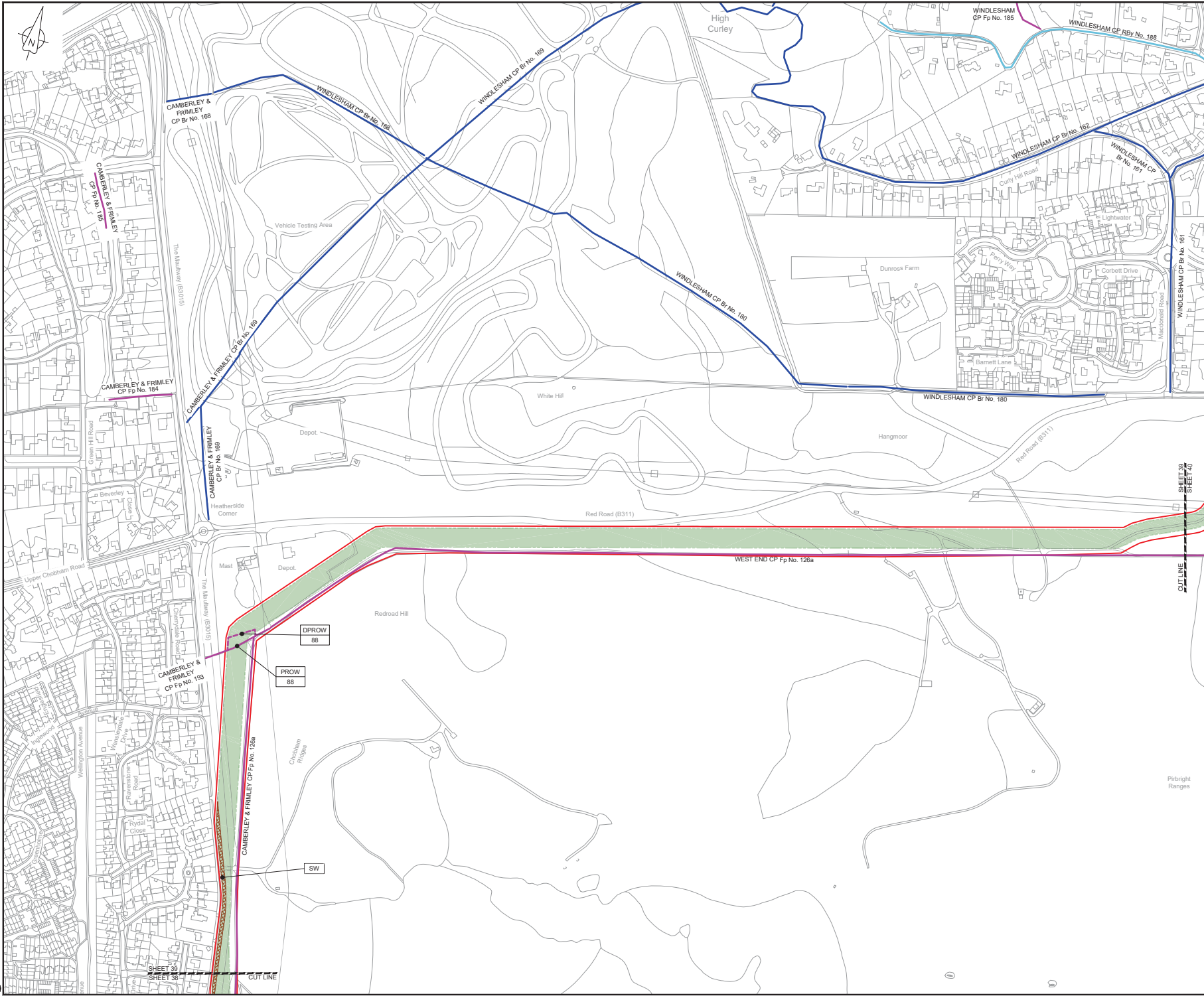


Drawing title
ACCESS & RIGHTS OF WAY PLAN
SHEET 38
REGULATION 5 (2)(K)

Drawing status: **Fit for Stage Approval**

Scale	1:2500	DO NOT SCALE
Jacobs No.	B2325300	Rev
Client no.		Rev
Drawing number		C01

B2325300-JAC-000-CIV-DRG-00748



LOCATION PLAN
SCALE 1:500,000

NOTES
1. THIS DRAWING IS IN METRES UNLESS STATED OTHERWISE.

LEGEND

[Red line]	ORDER LIMITS
[Green shaded area]	LIMITS OF DEVIATION
[Blue hatched area]	STREET WORKS (SW)
[Blue solid line]	ROAD/PROW TO BE STOPPED UP
[Blue dashed line]	PROW BYWAY
[Blue dashed line]	PROW BYWAY - TEMPORARY DIVERSION
[Blue dashed line]	PROW RESTRICTED BYWAY
[Blue dashed line]	PROW FOOTPATH
[Blue dashed line]	PROW FOOTPATH - TEMPORARY DIVERSION
[Blue dashed line]	PROW BRIDLEWAY
[Blue dashed line]	PROW BRIDLEWAY - TEMPORARY DIVERSION
[Blue dashed line]	TEMPORARY ROAD DIVERSION
[Circle with dot]	DESCRIPTION
[Circle with dot]	ID or WORK NUMBER (if applicable)
[Circle with dot]	PROW PUBLIC RIGHT OF WAY
[Circle with dot]	DPROW DIVISION OF PUBLIC RIGHT OF WAY
[Circle with dot]	DROAD DIVERSION OF ROAD
[Circle with dot]	ACCESS TEMPORARY CONSTRUCTION ACCESS
[Circle with dot]	P-ACCESS PERMANENT ACCESS
[Square with A]	ROAD/PROW STOPPING UP POINT

Contains Ordnance Survey data © Crown copyright and database rights 2019.
© Crown copyright and database rights 2019 OS Licence Number AL10005237.



Rev.	Rev. Date	Purpose of revision	Drawn	Checked	Rev'd	Appr'd
001	08/05/19	ISSUE FOR SUBMISSION				

JACOBS
1180 Epsom Road, Wokingham, Wokingham, RG41 5TU
Tel: +44(0)118 946 7000 • Fax: +44(0)118 946 7001
www.jacobs.com

Client: Esso Petroleum Company, Limited
Ermyn House,
Ermyn Way,
Leatherhead,
Surrey,
KT22 8UX

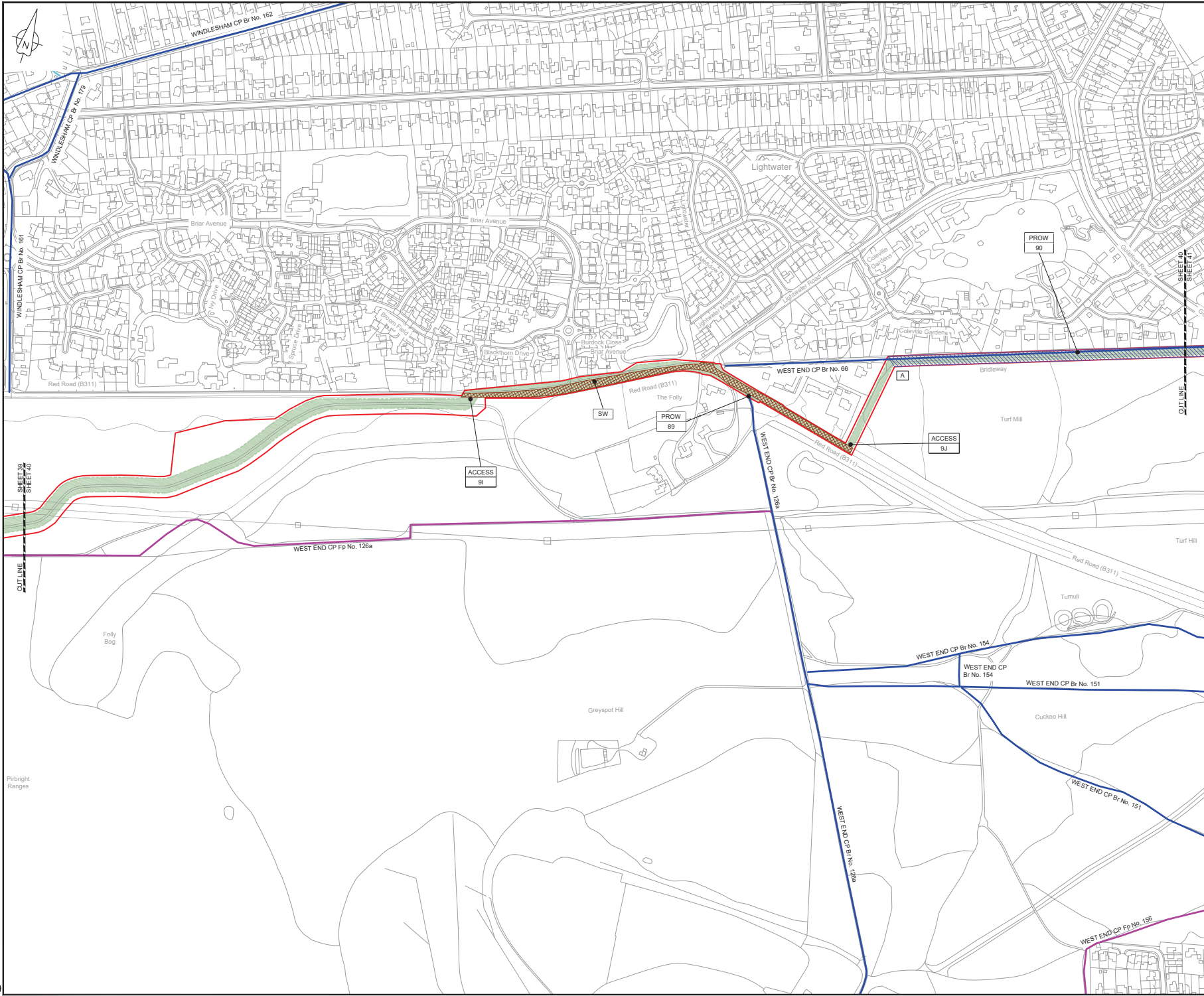
Project: Southampton to London Pipeline Project

Drawing title:
ACCESS & RIGHTS OF WAY PLAN
SHEET 39
REGULATION 5 (2)(K)

Drawing status: **Fit for Stage Approval**

Scale	1:2500	DO NOT SCALE
Jacobs No.	B2325300	Rev
Client no.		C01

Drawing number: **B2325300-JAC-000-CIV-DRG-000749**



LOCATION PLAN
SCALE 1:500,000

NOTES
1. THIS DRAWING IS IN METRES UNLESS STATED OTHERWISE.

LEGEND

[Red line]	ORDER LIMITS
[Green hatched area]	LIMITS OF DEVIATION
[Red hatched area]	STREET WORKS (SW)
[Blue hatched area]	ROAD/PROW TO BE STOPPED UP
[Blue dashed line]	PROW BYWAY
[Blue dashed line]	PROW BYWAY - TEMPORARY DIVERSION
[Blue dashed line]	PROW RESTRICTED BYWAY
[Purple dashed line]	PROW FOOTPATH
[Purple dashed line]	PROW FOOTPATH - TEMPORARY DIVERSION
[Blue dashed line]	PROW BRIDLEWAY
[Blue dashed line]	PROW BRIDLEWAY - TEMPORARY DIVERSION
[Blue dashed line]	TEMPORARY ROAD DIVERSION
[Circle with dot]	DESCRIPTION
[Circle with dot]	ID or WORK NUMBER (if applicable)
[Circle with dot]	PROW PUBLIC RIGHT OF WAY
[Circle with dot]	DPROW DIVISION OF PUBLIC RIGHT OF WAY
[Circle with dot]	DROAD DIVERSION OF ROAD
[Circle with dot]	ACCESS TEMPORARY CONSTRUCTION ACCESS
[Circle with dot]	P-ACCESS PERMANENT ACCESS
[Square with A]	ROAD/PROW STOPPING UP POINT

Contains Ordnance Survey data © Crown copyright and database rights 2019.

© Crown copyright and database rights 2019 OS Licence Number AL10005237.



CSI	08/05/19	0001/00/00/00/00	08	JA	ND	PH
Rev.	Rev. Date	Purpose of revision	Drawn	Checked	Rev'd	Approved

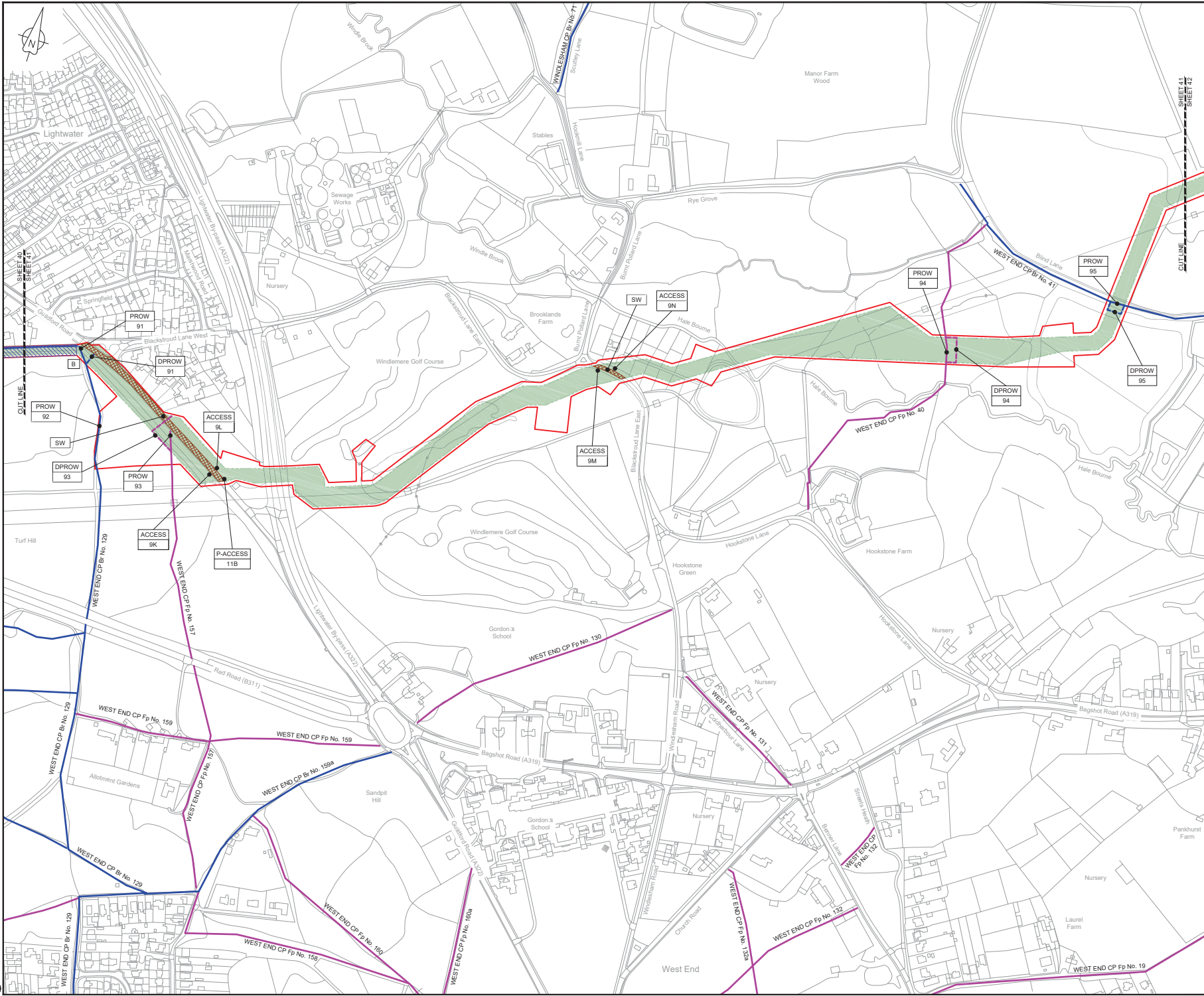
JACOBS
1180 Epsom Road, Wokingham, Wokingham, RG41 5TU
Tel: +44(0)118 946 7000 • Fax: +44(0)118 946 7001
www.jacobs.com

Client: Esso Petroleum Company, Limited
Emmyn House,
Emmyn Way,
Leatherhead,
Surrey,
KT22 8UX

Project: Southampton to London Pipeline Project

Drawing title:
**ACCESS & RIGHTS OF WAY PLAN
SHEET 40
REGULATION 5 (2)(K)**

Drawing status:	Fit for Stage Approval	
Scale:	1:2500	DO NOT SCALE
Jacobs No:	B2325300	Rev
Client no:		C01
Drawing number:	B2325300-JAC-000-CIV-DRG-000750	



LOCATION PLAN
SCALE 1:500,000

NOTES

1. THIS DRAWING IS IN METRES UNLESS STATED OTHERWISE.

LEGEND

- ORDER LIMITS
- LIMITS OF DEVIATION
- STREET WORKS (SW)
- ROAD/PROW TO BE STOPPED UP
- PROW BYWAY
- PROW BYWAY - TEMPORARY DIVERSION
- PROW RESTRICTED BYWAY
- PROW FOOTPATH
- PROW FOOTPATH - TEMPORARY DIVERSION
- PROW BRIDLEWAY
- PROW BRIDLEWAY - TEMPORARY DIVERSION
- TEMPORARY ROAD DIVERSION
- DESCRIPTION
- ID or WORK NUMBER (if applicable)
- PROW PUBLIC RIGHT OF WAY
- DPROW DIVISION OF PUBLIC RIGHT OF WAY
- DROAD DIVERSION OF ROAD
- ACCESS TEMPORARY CONSTRUCTION ACCESS
- P-ACCESS PERMANENT ACCESS
- A ROAD/PROW STOPPING UP POINT

Contains Ordnance Survey data © Crown copyright and database rights 2019.

© Crown copyright and database rights 2019 OS Licence Number AL10005237.



CD	08/05/19	0001 SUBMISSION	DS	JA	ND	PH
Rev.	Rev. Date	Purpose of revision	Drawn	Checked	Rev'd	Approved



1180 Epsom Road, Wokingham, Wokingham, RG41 5TU
Tel: +44(0)118 946 7000 • Fax: +44(0)118 946 7001
www.jacobs.com

Client: Esso Petroleum Company, Limited
Esso House,
Emmyn Way,
Leatherhead,
Surrey,
KT22 6UX

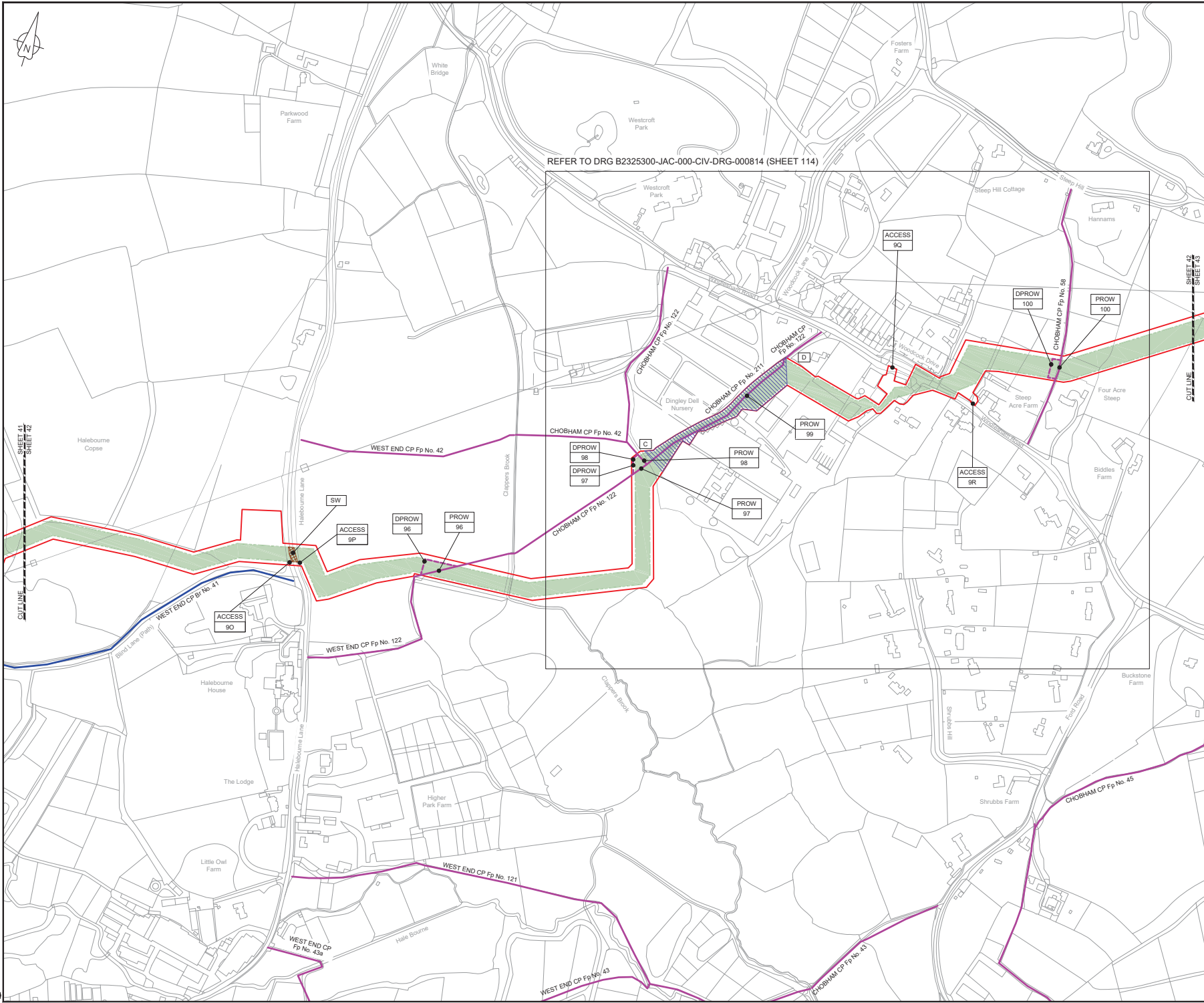


Project
ACCESS & RIGHTS OF WAY PLAN
SHEET 41
REGULATION 5 (2)(K)

Drawing status	Fit for Stage Approval	
Scale	1:2500	DO NOT SCALE
Jacobs No.	B2325300	Rev
Client no.	B2325300	Rev
Drawing number	C01	

B2325300-JAC-000-CIV-DRG-000751

C:\pwworking\jacobs_uk_water\utilities_s44\esso\landm3519182325300_JAC-000-CIV-DRG-000751.dwg - 08/05/2019 16:38:15 - A:Frame - sealed

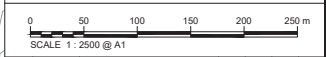


LOCATION PLAN
SCALE 1:500,000

NOTES
1. THIS DRAWING IS IN METRES UNLESS STATED OTHERWISE.

- LEGEND**
- ORDER LIMITS
 - LIMITS OF DEVIATION
 - STREET WORKS (SW)
 - ROAD/PROW TO BE STOPPED UP
 - PROW BYWAY
 - PROW BYWAY - TEMPORARY DIVERSION
 - PROW RESTRICTED BYWAY
 - PROW FOOTPATH
 - PROW FOOTPATH - TEMPORARY DIVERSION
 - PROW BRIDLEWAY
 - PROW BRIDLEWAY - TEMPORARY DIVERSION
 - TEMPORARY ROAD DIVERSION
- DESCRIPTION**
- ID or WORK NUMBER (if applicable)
 - PUBLIC RIGHT OF WAY
 - DIVISION OF PUBLIC RIGHT OF WAY
 - DIVERSION OF ROAD
 - TEMPORARY CONSTRUCTION ACCESS
 - PERMANENT ACCESS
 - ROAD/PROW STOPPING UP POINT

Contains Ordnance Survey data © Crown copyright and database rights 2019.
© Crown copyright and database rights 2019 OS Licence Number AL10005237.



CD1	09/05/19	0001 SUBMISSION	DS	JA	ND	PH
Rev.	Rev. Date	Purpose of revision	Drawn	Checked	Rev'd	Approved

JACOBS
1180 Epsom Road, Wokingham, Wokingham, RG41 5TU
Tel: +44(0)118 946 7000 • Fax: +44(0)118 946 7001
www.jacobs.com

Client: Esso Petroleum Company, Limited
Ermyn House,
Ermyn Way,
Leatherhead,
Surrey,
KT22 8UX

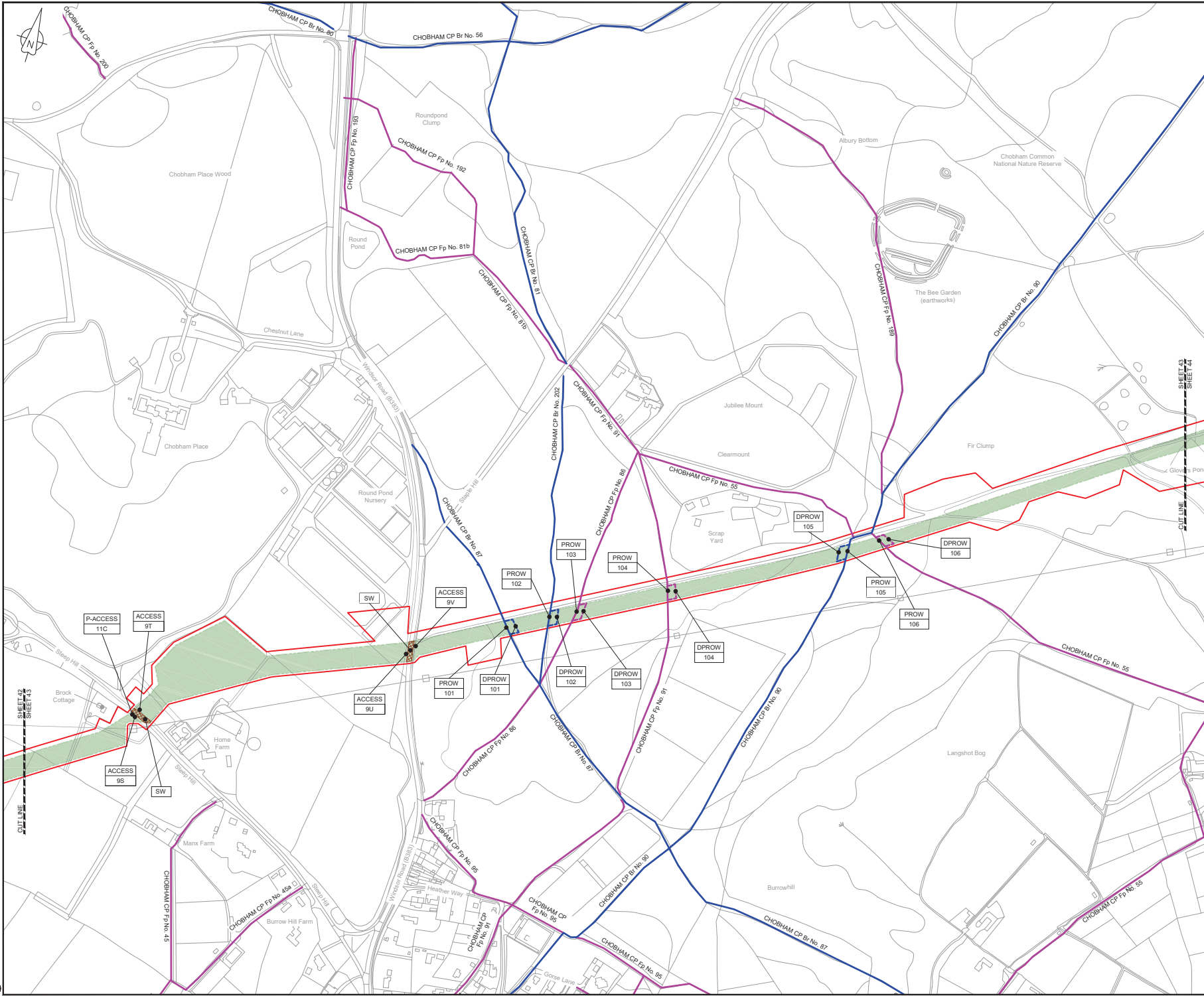


Project:
Drawing title:
ACCESS & RIGHTS OF WAY PLAN
SHEET 42
REGULATION 5 (2)(K)

Drawing status: **Fit for Stage Approval**

Scale	1:2500	DO NOT SCALE
Jacobs No.	B2325300	Rev
Drawing number	B2325300-JAC-000-CIV-DRG-000752	Rev
		CO1

© Copyright 2019 Jacobs Ltd. Jacobs, the Jacobs logo and all other marks contained in this document are the property of Jacobs. Use or copying of this document in whole or in part without the written permission of Jacobs constitutes an infringement of Jacobs' copyright. Limitation: This drawing has been prepared on behalf of and for the exclusive use of Jacobs Client, and is subject to and issued in accordance with the provisions of the contract between Jacobs and the Client. Jacobs accepts no liability or responsibility whatsoever for its use in respect of any other project or reference other than the project and reference specified herein.



LOCATION PLAN
SCALE 1:500,000

NOTES
1. THIS DRAWING IS IN METRES UNLESS STATED OTHERWISE.

LEGEND

[Red line]	ORDER LIMITS
[Green shaded area]	LIMITS OF DEVIATION
[Hatched area]	STREET WORKS (SW)
[Blue hatched area]	ROAD/PROW TO BE STOPPED UP
[Blue dashed line]	PROW BYWAY
[Blue dashed line]	PROW BYWAY - TEMPORARY DIVERSION
[Blue dashed line]	PROW RESTRICTED BYWAY
[Purple dashed line]	PROW FOOTPATH
[Purple dashed line]	PROW FOOTPATH - TEMPORARY DIVERSION
[Blue dashed line]	PROW BRIDLEWAY
[Blue dashed line]	PROW BRIDLEWAY - TEMPORARY DIVERSION
[Blue dashed line]	TEMPORARY ROAD DIVERSION
[Circle with dot]	DESCRIPTION
[Circle with dot]	ID or WORK NUMBER (if applicable)
[Circle with dot]	PROW PUBLIC RIGHT OF WAY
[Circle with dot]	DPROW DIVISION OF PUBLIC RIGHT OF WAY
[Circle with dot]	DROAD DIVERSION OF ROAD
[Circle with dot]	ACCESS TEMPORARY CONSTRUCTION ACCESS
[Circle with dot]	P-ACCESS PERMANENT ACCESS
[Square with 'A']	ROAD/PROW STOPPING UP POINT

Contains Ordnance Survey data © Crown copyright and database rights 2019.

© Crown copyright and database rights 2019 OS Licence Number AL10005237.



Rev.	Rev. Date	DESCRIPTION	DS	JA	ND	PH
CO1	08/05/19	0001 SUBMISSION				



Client: Esso Petroleum Company, Limited
Ermyn House,
Ermyn Way,
Leatherhead,
Surrey,
KT22 8UX



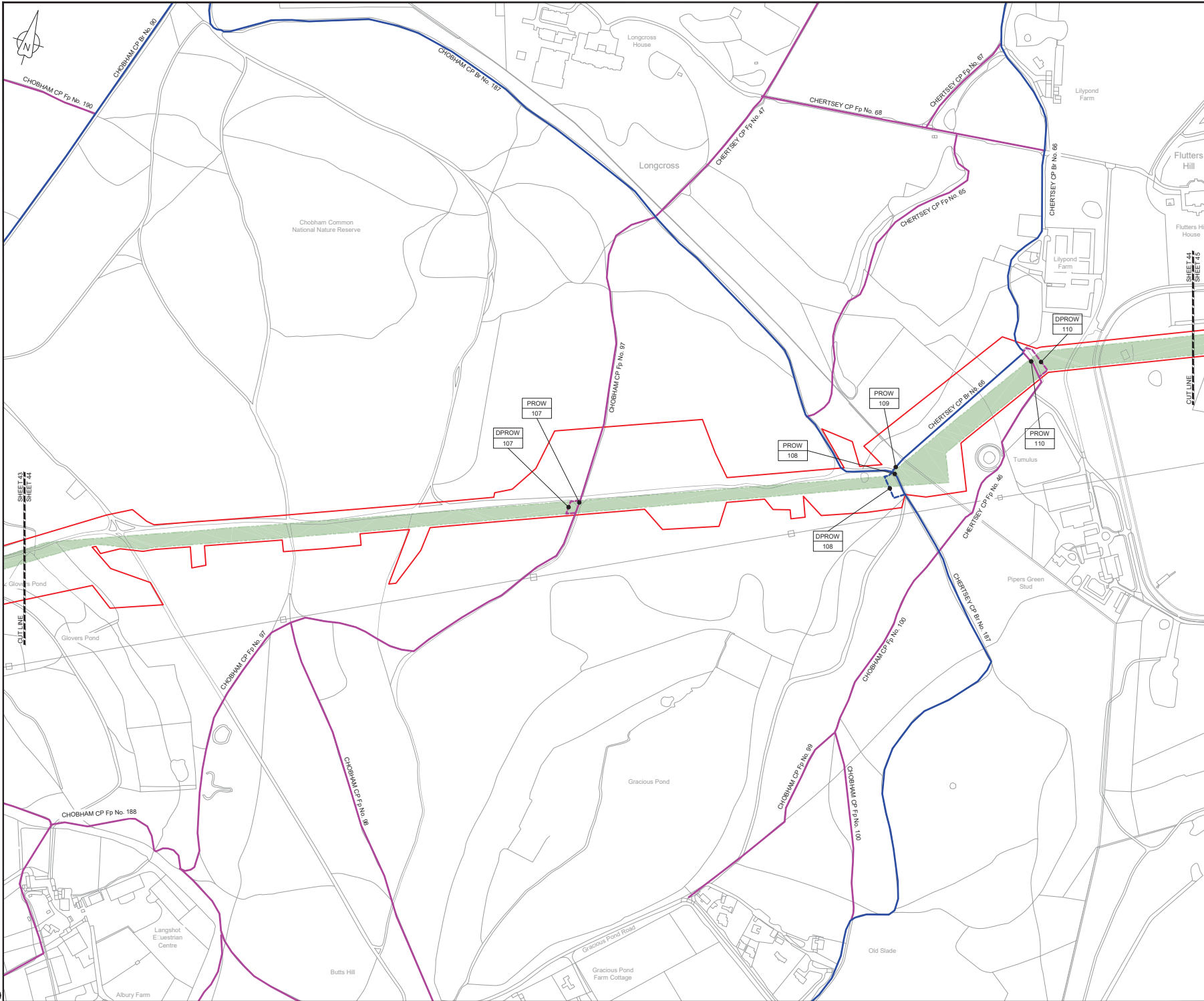
Project:
ACCESS & RIGHTS OF WAY PLAN
SHEET 43
REGULATION 5 (2)(K)

Drawing title:
Fit for Stage Approval

Scale	1:2500	DO NOT SCALE
Jacobs No.	B2325300	Rev
Drawing number	CO1	

Drawing number:
B2325300-JAC-000-CIV-DRG-000753

C:\pwworking\jacobs_uk\water\utilities_sas4\seiland\m3513182325300\JAC-000-CIV-DRG-000753.dwg - 08/05/2019 16:26:40 - A1 Frame - standard



LOCATION PLAN
SCALE 1:500,000

NOTES

1. THIS DRAWING IS IN METRES UNLESS STATED OTHERWISE.

LEGEND

- ORDER LIMITS
- LIMITS OF DEVIATION
- STREET WORKS (SW)
- ROAD/PROW TO BE STOPPED UP
- PROW BYWAY
- PROW BYWAY - TEMPORARY DIVERSION
- PROW RESTRICTED BYWAY
- PROW FOOTPATH
- PROW FOOTPATH - TEMPORARY DIVERSION
- PROW BRIDLEWAY
- PROW BRIDLEWAY - TEMPORARY DIVERSION
- TEMPORARY ROAD DIVERSION
- DESCRIPTION
- ID or WORK NUMBER (if applicable)
- PUBLIC RIGHT OF WAY
- DPROW
- DIVISION OF PUBLIC RIGHT OF WAY
- DROAD
- DIVERSION OF ROAD
- ACCESS
- TEMPORARY ACCESS
- PERMANENT ACCESS
- ROAD/PROW STOPPING UP POINT

Contains Ordnance Survey data © Crown copyright and database rights 2019.

© Crown copyright and database rights 2019 OS Licence Number AL10005237.



SCALE 1:2500 @ A1

CD1	08/05/19	0001	0001	0001	0001	0001
Rev.	Rev. Date	Purpose of revision	Drawn	Checked	Rev'd	Approved

JACOBS
1180 Ewks Rd, Wokingham, Wokingham, RG41 5TU
Tel: +44(0)118 946 7000 • Fax: +44(0)118 946 7001
www.jacobs.com

Client: Esso Petroleum Company Limited
Ermyn House,
Ermyn Way,
Leatherhead,
Surrey,
KT22 8UX

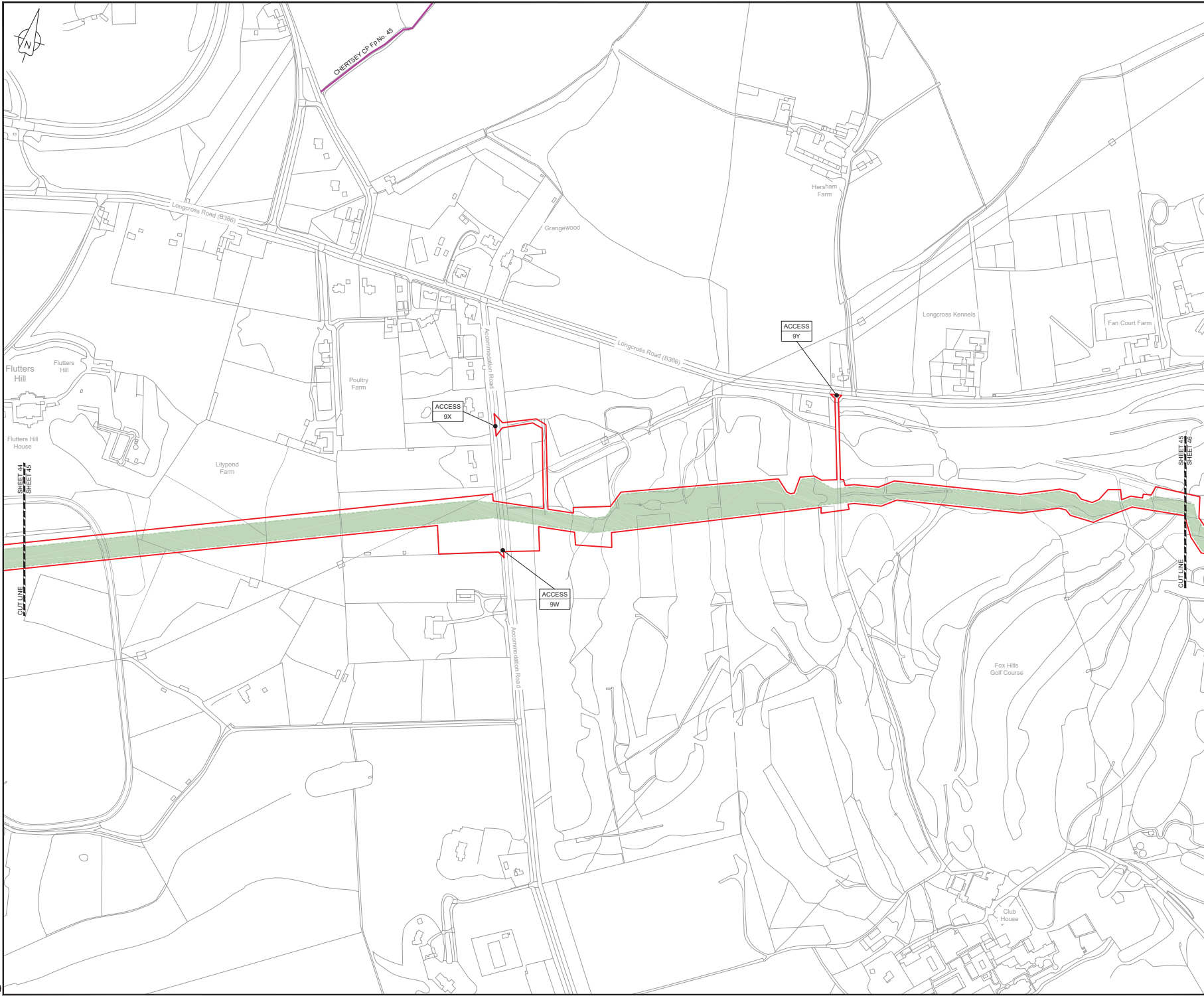
Project: Southampton to London Pipeline Project

Drawing title:
ACCESS & RIGHTS OF WAY PLAN
SHEET 44
REGULATION 5 (2)(K)

Drawing status:		Fit for Stage Approval	
Scale	1:2500	DO NOT SCALE	
Jacobs No.	B2325300	Rev	C01
Client no.			

Drawing number: **B2325300-JAC-000-CIV-DRG-000754**

C:\pwworking\jacobs_uk_water_utilities_s44\external\dm3519182325300_JAC-000-CIV-DRG-000754.dwg - 08/05/2019 16:22:44 - A1 Frame - standard



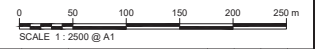
LOCATION PLAN
SCALE 1:500,000

NOTES
1. THIS DRAWING IS IN METRES UNLESS STATED OTHERWISE.

- LEGEND**
- ORDER LIMITS
 - LIMITS OF DEVIATION
 - STREET WORKS (SW)
 - ROAD/PROW TO BE STOPPED UP
 - PROW BYWAY
 - PROW BYWAY - TEMPORARY DIVERSION
 - PROW RESTRICTED BYWAY
 - PROW FOOTPATH
 - PROW FOOTPATH - TEMPORARY DIVERSION
 - PROW BRIDLEWAY
 - PROW BRIDLEWAY - TEMPORARY DIVERSION
 - TEMPORARY ROAD DIVERSION
- DESCRIPTION**
- ID or WORK NUMBER (if applicable)
 - PROW PUBLIC RIGHT OF WAY
 - DPROW DIVISION OF PUBLIC RIGHT OF WAY
 - DROAD DIVISION OF ROAD
 - ACCESS TEMPORARY CONSTRUCTION ACCESS
 - P-ACCESS PERMANENT ACCESS
 - ROAD/PROW STOPPING UP POINT

Contains Ordnance Survey data © Crown copyright and database rights 2019.

© Crown copyright and database rights 2019 OS Licence Number AL100005237.



CD	08/05/19	0001 SUBMISSION	DS	JA	ND	PH
Rev.	Rev. Date	Purpose of revision	Drawn	Checked	Rev'd	Approved

JACOBS
1180 Epsom Road, Wokingham, Wokingham, RG41 5TU
Tel: +44(0)118 946 7000 • Fax: +44(0)118 946 7001
www.jacobs.com

Client: Esso Petroleum Company, Limited
Ermyn House,
Ermyn Way,
Leatherhead,
Surrey,
KT22 8UX

Project: Southampton to London Pipeline Project

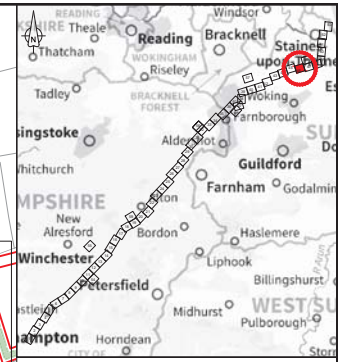
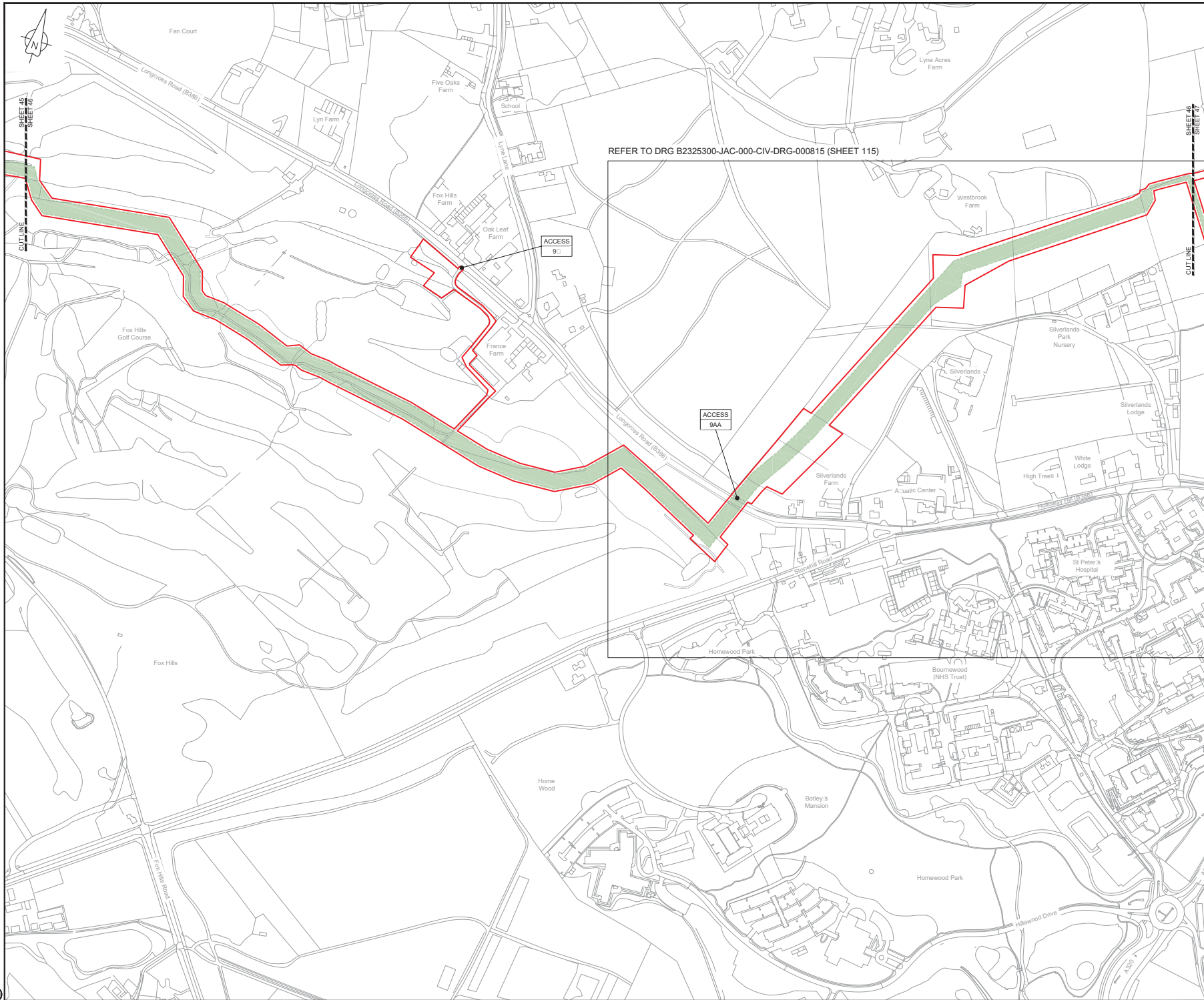
Drawing title:
ACCESS & RIGHTS OF WAY PLAN
SHEET 45
REGULATION 5 (2)(K)

Drawing status: **Fit for Stage Approval**

Scale	1:2500	DO NOT SCALE
Jacobs No.	B2325300	Rev
Client no.		Rev
Drawing number		C01

B2325300-JAC-000-CIV-DRG-000755

C:\pwworking\jacobs_uk_water\utilities_sas4\seiland\m3518182325300-JAC-000-CIV-DRG-000755.dwg - 08/05/2019 16:17:53 - A1 Frame - sealed



LOCATION PLAN
SCALE 1:500,000

NOTES
1. THIS DRAWING IS IN METRES UNLESS STATED OTHERWISE.

- LEGEND**
- ORDER LIMITS
 - LIMITS OF DEVIATION
 - STREET WORKS (SW)
 - ROAD/PROW TO BE STOPPED UP
 - PROW BYWAY
 - PROW BYWAY - TEMPORARY DIVERSION
 - PROW RESTRICTED BYWAY
 - PROW FOOTPATH
 - PROW FOOTPATH - TEMPORARY DIVERSION
 - PROW BRIDLEWAY
 - PROW BRIDLEWAY - TEMPORARY DIVERSION
 - TEMPORARY ROAD DIVERSION

- DESCRIPTION**
- ID or WORK NUMBER (if applicable)
 - PROW PUBLIC RIGHT OF WAY
 - DPROW DIVERSION OF PUBLIC RIGHT OF WAY
 - DROAD DIVERSION OF ROAD
 - ACCESS TEMPORARY CONSTRUCTION ACCESS
 - P-ACCESS PERMANENT ACCESS
 - A ROAD/PROW STOPPING UP POINT

Contains Ordnance Survey data © Crown copyright and database rights 2019.
© Crown copyright and database rights 2019 OS Licence Number AL10005237.



CSI	08/09/19	0001 SUBMISSION	DS	JA	ND	PH
Rev.	Rev. Date	Purpose of revision	Drawn	Checked	Rev'd	Approved

JACOBS
1180 Epsom Road, Wokingham, Wokingham, RG41 5TU
Tel: +44(0)118 946 7000 • Fax: +44(0)118 946 7001
www.jacobs.com

Client: Esso Petroleum Company, Limited
Ermen House,
Ermen Way,
Leatherhead,
Surrey,
KT22 8UX

Project: Southampton to London Pipeline Project

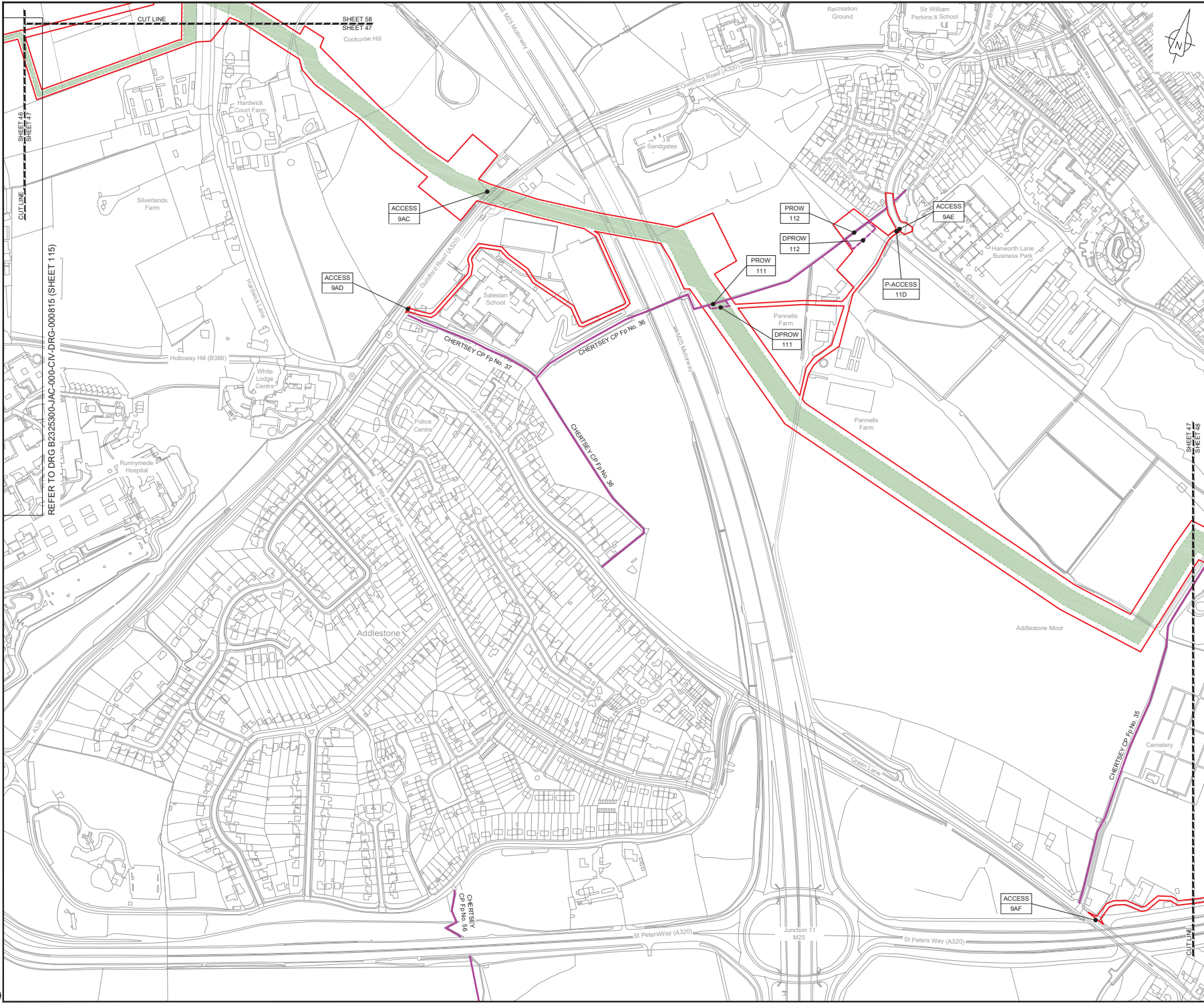
Drawing title:
ACCESS & RIGHTS OF WAY PLAN
SHEET 46
REGULATION 5 (2)(K)

Drawing status: **Fit for Stage Approval**

Scale	1:2500	DO NOT SCALE
Jacobs No.	B2325300	Rev
Client no.		CO1

Drawing number:
B2325300-JAC-000-CIV-DRG-000756

C:\pwworking\jacobs_uk_water_utilities_sas4\external\dmis3513182325300_JAC-000-CIV-DRG-000756.dwg - 08/09/2019 16:13:05 - A1 Frame - stl.dwg



LOCATION PLAN
SCALE 1:500,000

NOTES
1. THIS DRAWING IS IN METRES UNLESS STATED OTHERWISE.

LEGEND

[Red line]	ORDER LIMITS
[Green shaded area]	LIMITS OF DEVIATION
[Red hatched area]	STREET WORKS (SW)
[Blue hatched area]	ROAD/PROW TO BE STOPPED UP
[Blue dashed line]	PROW BYWAY
[Blue dashed line]	PROW BYWAY - TEMPORARY DIVERSION
[Blue dashed line]	PROW RESTRICTED BYWAY
[Purple dashed line]	PROW FOOTPATH
[Purple dashed line]	PROW FOOTPATH - TEMPORARY DIVERSION
[Blue dashed line]	PROW BRIDLEWAY
[Blue dashed line]	PROW BRIDLEWAY - TEMPORARY DIVERSION
[Black dashed line]	TEMPORARY ROAD DIVERSION

DESCRIPTION

[Circle with ID]	ID or WORK NUMBER (if applicable)
[Black dot]	PROW
[Black dot]	DPROW
[Black dot]	DROAD
[Black dot]	ACCESS
[Black dot]	P-ACCESS
[Square with A]	ROAD/PROW STOPPING UP POINT

Contains Ordnance Survey data © Crown copyright and database rights 2019.
© Crown copyright and database rights 2019 OS Licence Number AL10005237.



CDI	08/05/19	0001/0001	OS	JA	ND	PH
Rev.	Rev. Date	Purpose of revision	Drawn	Checked	Rev'd	Approved

JACOBS
1180 Ewks Rd, Wokingham, Wokingham, RG41 5TU
Tel: +44(0)118 946 7000 • Fax: +44(0)118 946 7001
www.jacobs.com

Client: Esso Petroleum Company, Limited
Ermyn House,
Ermyn Way,
Leatherhead,
Surrey,
KT22 8UX

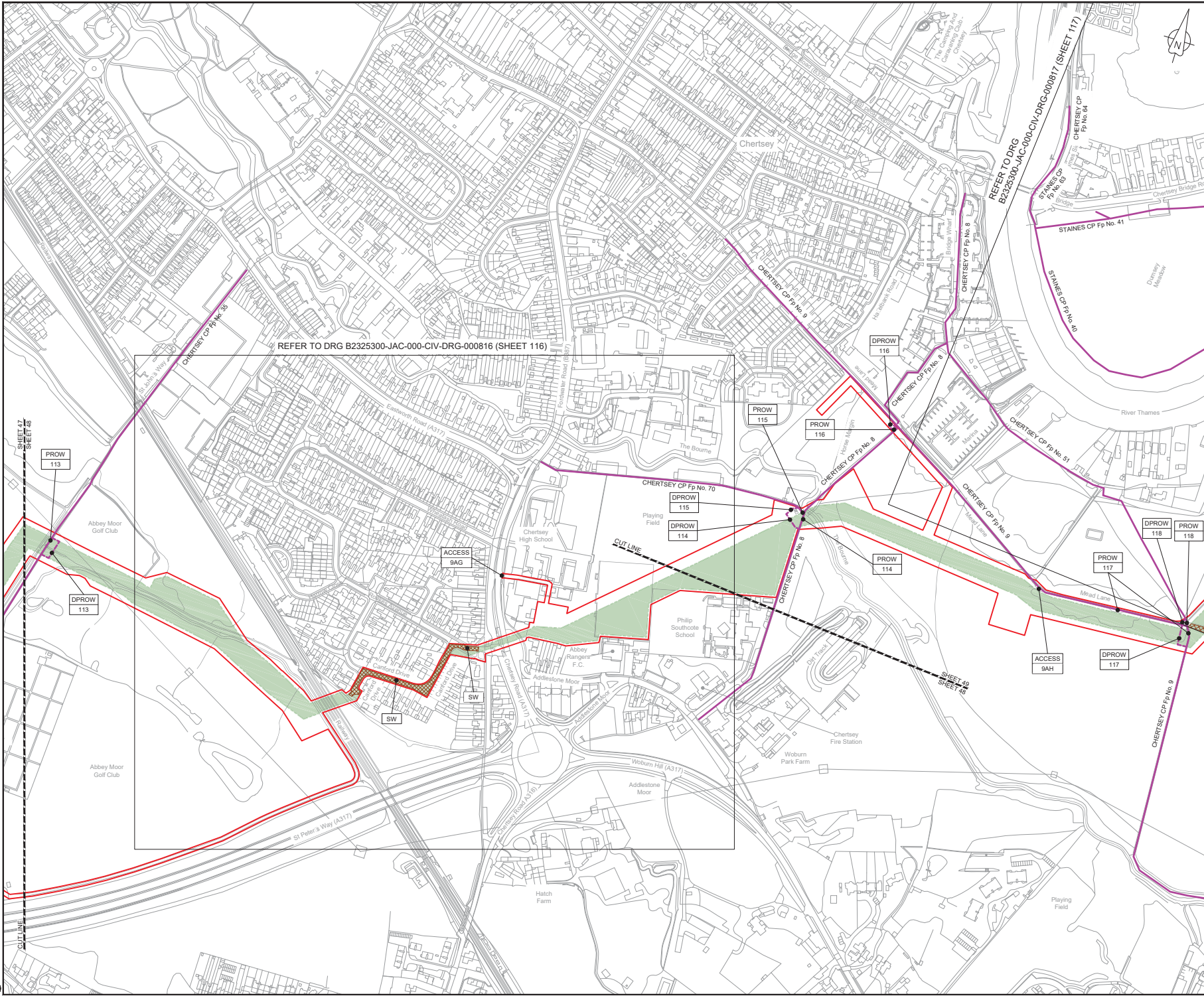
Project: Southampton to London Pipeline Project

Drawing title:
ACCESS & RIGHTS OF WAY PLAN
SHEET 47
REGULATION 5 (2)(K)

Drawing status: **Fit for Stage Approval**

Scale	1:2500	DO NOT SCALE
Jacobs No.	B2325300	Rev
Client no.		C01

Drawing number: **B2325300-JAC-000-CIV-DRG-000757**



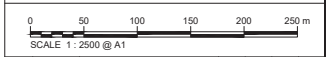
LOCATION PLAN
SCALE 1:500,000

NOTES
1. THIS DRAWING IS IN METRES UNLESS STATED OTHERWISE.

LEGEND

[Red line]	ORDER LIMITS
[Green shaded area]	LIMITS OF DEVIATION
[Hatched area]	STREET WORKS (SW)
[Blue hatched area]	ROAD/PROW TO BE STOPPED UP
[Blue line]	PROW BYWAY
[Blue dashed line]	PROW BYWAY - TEMPORARY DIVERSION
[Blue dashed line]	PROW RESTRICTED BYWAY
[Purple line]	PROW FOOTPATH
[Purple dashed line]	PROW FOOTPATH - TEMPORARY DIVERSION
[Blue dashed line]	PROW BRIDLEWAY
[Blue dashed line]	PROW BRIDLEWAY - TEMPORARY DIVERSION
[Black dashed line]	TEMPORARY ROAD DIVERSION
[Circle with dot]	DESCRIPTION
[Circle with dot]	ID or WORK NUMBER (if applicable)
[Circle with dot]	PROW
[Circle with dot]	PUBLIC RIGHT OF WAY
[Circle with dot]	DPROW
[Circle with dot]	DIVISION OF PUBLIC RIGHT OF WAY
[Circle with dot]	DROAD
[Circle with dot]	DIVISION OF ROAD
[Circle with dot]	ACCESS
[Circle with dot]	TEMPORARY CONSTRUCTION ACCESS
[Circle with dot]	P-ACCESS
[Circle with dot]	PERMANENT ACCESS
[Circle with dot]	ROAD/PROW STOPPING UP POINT

Contains Ordnance Survey data © Crown copyright and database rights 2019.
© Crown copyright and database rights 2019 OS Licence Number AL100005237.



CD1	08/2019	0001 SUBMISSION	DS	JA	ND	PH
Rev.	Rev. Date	Purpose of revision	Drawn	Checked	Rev'd	Approved

JACOBS
1180 Ewks Rd, Wokingham, Wokingham, RG41 5TU
Tel: +44(0)118 946 7000 • Fax: +44(0)118 946 7001
www.jacobs.com

Client: Esso Petroleum Company, Limited
Emlyn House,
Emlyn Way,
Leatherhead,
Surrey,
KT22 8UX

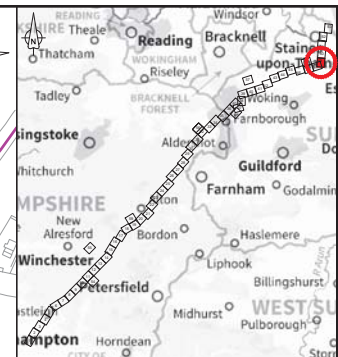
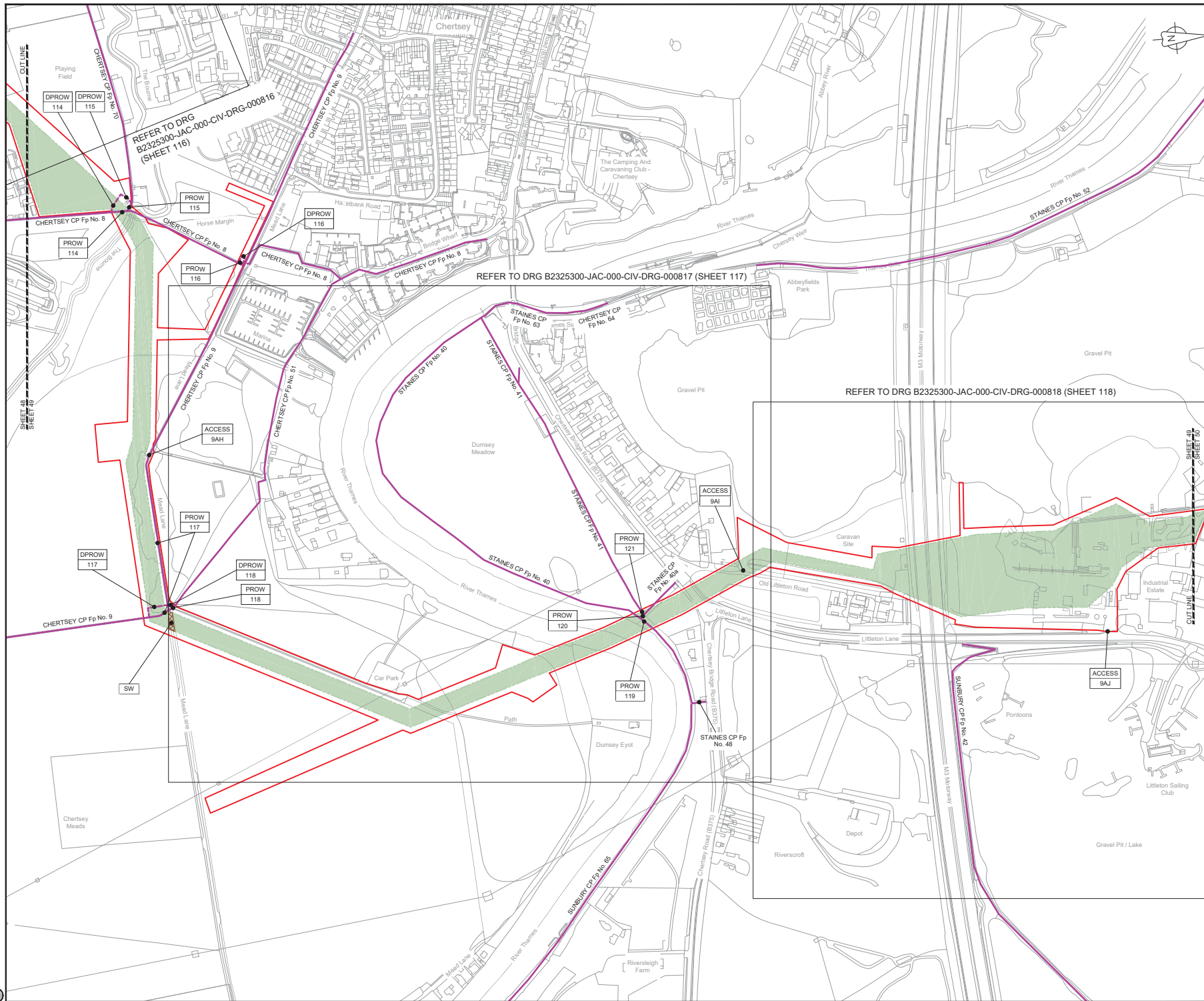
Project: Southampton to London Pipeline Project

Drawing title:
ACCESS & RIGHTS OF WAY PLAN
SHEET 48
REGULATION 5 (2)(K)

Drawing status: **Fit for Stage Approval**

Scale	1:2500	DO NOT SCALE
Jacobs No.	B2325300	Rev
Client no.	B2325300	Rev
Drawing number	B2325300-JAC-000-CIV-DRG-000758	Rev
		CO1

© Copyright 2019 Jacobs U.K. Limited. This document and its contents are the property of Jacobs. Use or copying of this document in whole or in part without the written permission of Jacobs constitutes an infringement of copyright. Limitation: This drawing has been prepared on behalf of and for the exclusive use of Jacobs Client, and is subject to and issued in accordance with the provisions of the contract between Jacobs and the Client. Jacobs accepts no liability or responsibility whatsoever for its use in any other form or for any consequences arising therefrom.



LOCATION PLAN
SCALE 1:500,000

NOTES
1. THIS DRAWING IS IN METRES UNLESS STATED OTHERWISE.

LEGEND

[Red line]	ORDER LIMITS
[Green shaded area]	LIMITS OF DEVIATION
[Blue hatched area]	STREET WORKS (SW)
[Blue line]	ROAD/PROW TO BE STOPPED UP
[Blue dashed line]	PROW BYWAY
[Blue dashed line]	PROW BYWAY - TEMPORARY DIVERSION
[Blue dashed line]	PROW RESTRICTED BYWAY
[Purple line]	PROW FOOTPATH
[Purple dashed line]	PROW FOOTPATH - TEMPORARY DIVERSION
[Blue dashed line]	PROW BRIDLEWAY
[Blue dashed line]	PROW BRIDLEWAY - TEMPORARY DIVERSION
[Blue dashed line]	TEMPORARY ROAD DIVERSION
[Circle with dot]	DESCRIPTION
[Circle with dot]	ID or WORK NUMBER (if applicable)
[Circle with dot]	PROW PUBLIC RIGHT OF WAY
[Circle with dot]	DPROW DIVISION OF PUBLIC RIGHT OF WAY
[Circle with dot]	DROAD DIVERSION OF ROAD
[Circle with dot]	ACCESS TEMPORARY CONSTRUCTION ACCESS
[Circle with dot]	P-ACCESS PERMANENT ACCESS
[Circle with dot]	A ROAD/PROW STOPPING UP POINT

Contains Ordnance Survey data © Crown copyright and database rights 2019.
© Crown copyright and database rights 2019 OS Licence Number AL10005237.



CD	08/2019	0001 SUBMISSION	DS	JA	ND	PH
Rev.	Rev. Date	Purpose of revision	Drawn	Checked	Rev'd	Approved

JACOBS
1180 Epsom Road, Wokingham, Wokingham, RG41 5TU
Tel: +44(0)118 946 7000 • Fax: +44(0)118 946 7001
www.jacobs.com

Client: Esso Petroleum Company, Limited
Emlyn House,
Emlyn Way,
Leatherhead,
Surrey,
KT22 8UX

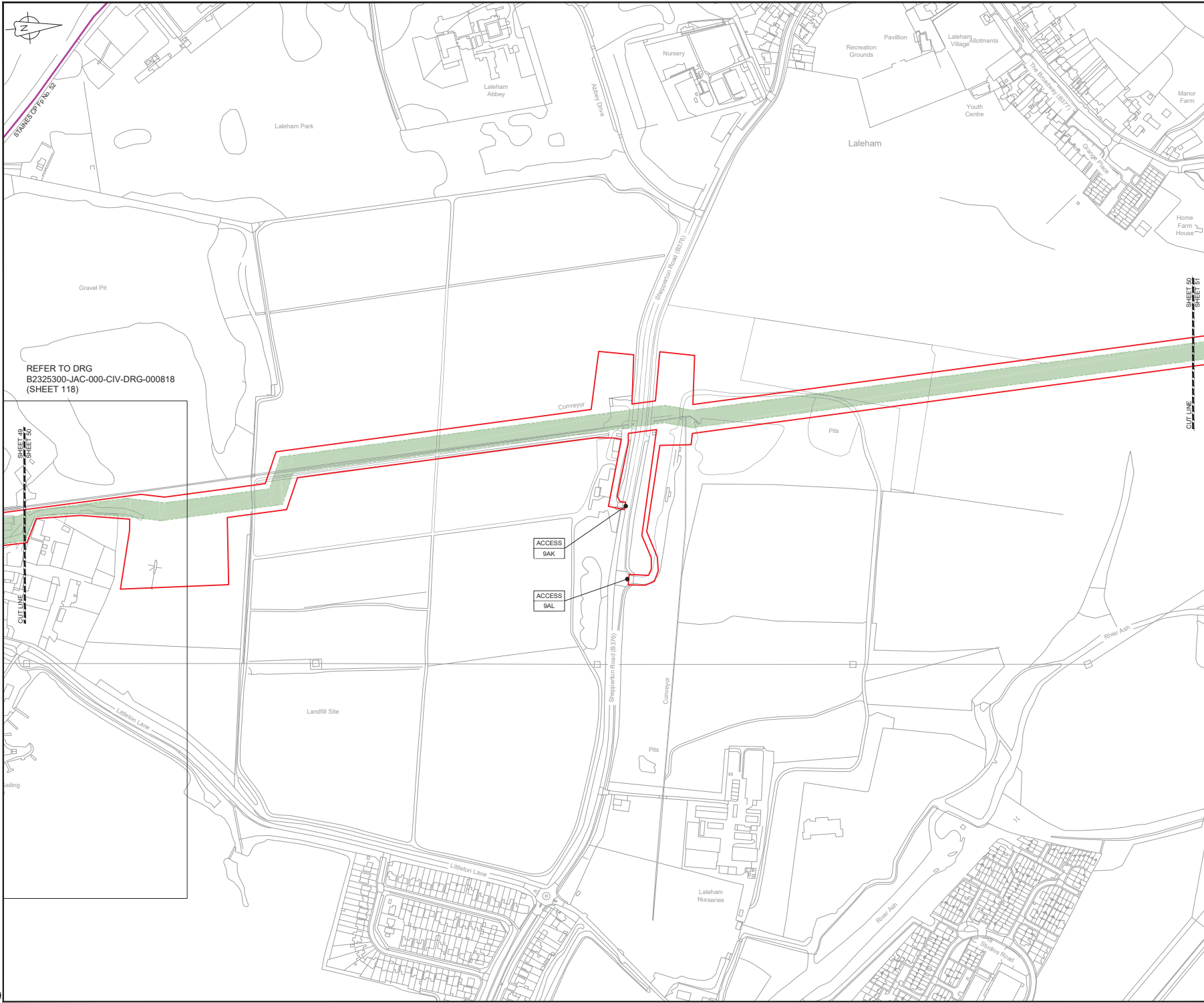
Project: Southampton to London Pipeline Project

Drawing title:
ACCESS & RIGHTS OF WAY PLAN
SHEET 49
REGULATION 5 (2)(K)

Drawing status: **Fit for Stage Approval**

Scale	1:2500	DO NOT SCALE
Jacobs No.	B2325300	Rev
Client no.		CO1

Drawing number: **B2325300-JAC-000-CIV-DRG-00759**



REFER TO DRG
B2325300-JAC-000-CIV-DRG-000818
(SHEET 118)

SHEET 49
CUT LINE
SHEET 50

SHEET 50
CUT LINE
SHEET 51



LOCATION PLAN
SCALE 1:500,000

NOTES
1. THIS DRAWING IS IN METRES UNLESS STATED OTHERWISE.

LEGEND

[Red line]	ORDER LIMITS
[Green shaded area]	LIMITS OF DEVIATION
[Hatched area]	STREET WORKS (SW)
[Blue hatched area]	ROAD/PROW TO BE STOPPED UP
[Blue line]	PROW BYWAY
[Blue dashed line]	PROW BYWAY - TEMPORARY DIVERSION
[Blue dashed line]	PROW RESTRICTED BYWAY
[Purple line]	PROW FOOTPATH
[Purple dashed line]	PROW FOOTPATH - TEMPORARY DIVERSION
[Blue line]	PROW BRIDLEWAY
[Blue dashed line]	PROW BRIDLEWAY - TEMPORARY DIVERSION
[Black dashed line]	TEMPORARY ROAD DIVERSION

DESCRIPTION

[Symbol]	ID or WORK NUMBER (if applicable)
[Symbol]	PROW PUBLIC RIGHT OF WAY
[Symbol]	DPROW DIVISION OF PUBLIC RIGHT OF WAY
[Symbol]	DROAD DIVERSION OF ROAD
[Symbol]	ACCESS TEMPORARY CONSTRUCTION ACCESS
[Symbol]	P-ACCESS PERMANENT ACCESS
[Symbol]	A ROAD/PROW STOPPING UP POINT

Contains Ordnance Survey data © Crown copyright and database rights 2019.

© Crown copyright and database rights 2019 OS Licence Number AL10005237.



CD1	08/05/19	0001	0001	0001	0001	0001
Rev.	Rev. Date	Rev. Description	Drawn	Checked	Rev'd	Apprv'd

JACOBS
1180 Epsom Road, Wokingham, Wokingham, RG41 5TU
Tel: +44(0)118 946 7000 • Fax: +44(0)118 946 7001
www.jacobs.com

Client: Esso Petroleum Company, Limited
Emlyn House,
Emlyn Way,
Leatherhead,
Surrey,
KT22 8UX

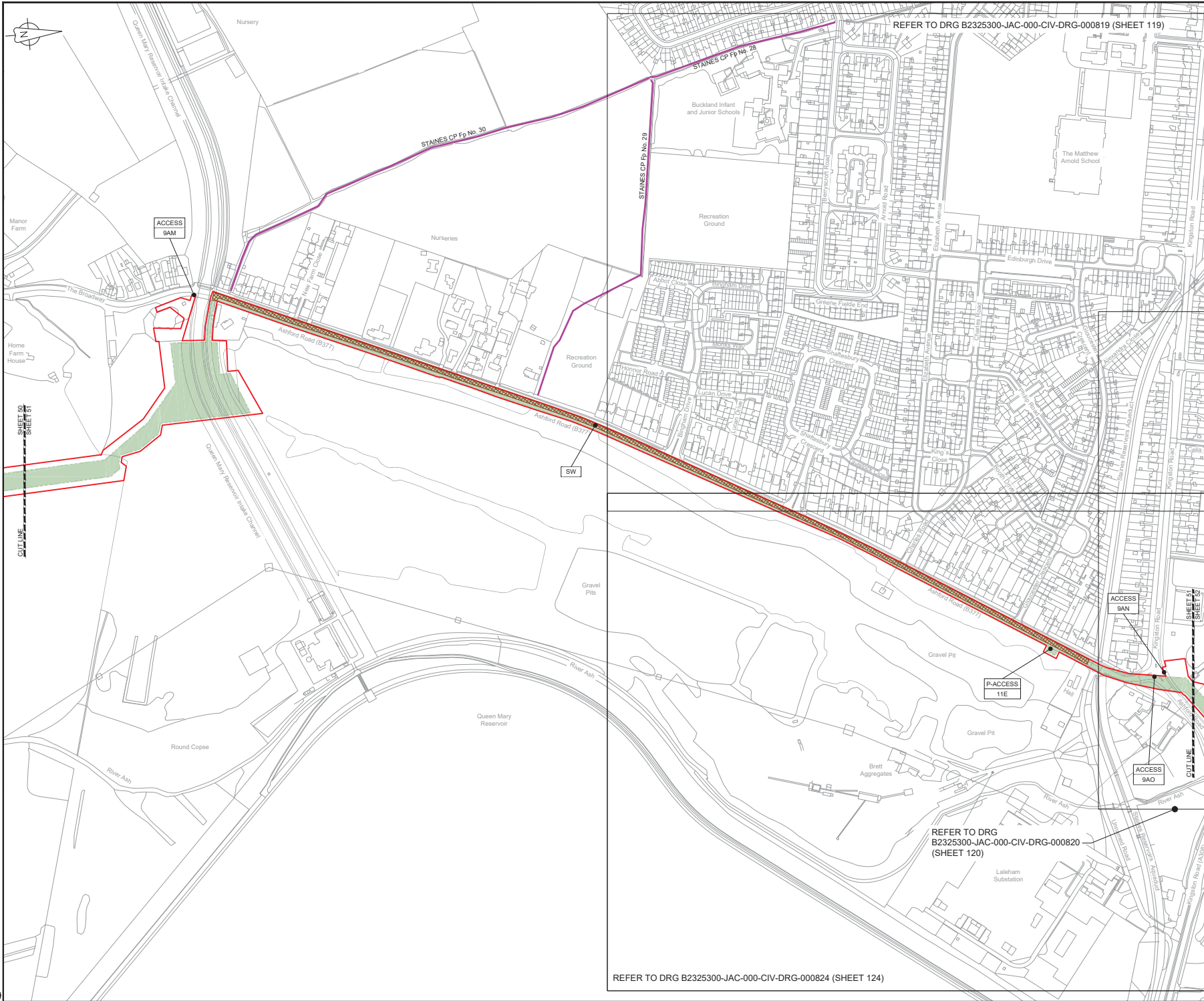


Drawing title
**ACCESS & RIGHTS OF WAY PLAN
SHEET 50
REGULATION 5 (2)(K)**

Drawing status: **Fit for Stage Approval**

Scale	1:2500	DO NOT SCALE
Jacobs No.	B2325300	Rev
Client no.		CO1

Drawing number
B2325300-JAC-000-CIV-DRG-000760



REFER TO DRG B2325300-JAC-000-CIV-DRG-000819 (SHEET 119)

REFER TO DRG B2325300-JAC-000-CIV-DRG-000820 (SHEET 120)

REFER TO DRG B2325300-JAC-000-CIV-DRG-000824 (SHEET 124)



LOCATION PLAN
SCALE 1:500,000

NOTES

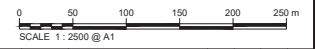
1. THIS DRAWING IS IN METRES UNLESS STATED OTHERWISE.

LEGEND

- ORDER LIMITS
- LIMITS OF DEVIATION
- STREET WORKS (SW)
- ROAD/PROW TO BE STOPPED UP
- PROW BYWAY
- PROW BYWAY - TEMPORARY DIVERSION
- PROW RESTRICTED BYWAY
- PROW FOOTPATH
- PROW FOOTPATH - TEMPORARY DIVERSION
- PROW BRIDLEWAY
- PROW BRIDLEWAY - TEMPORARY DIVERSION
- TEMPORARY ROAD DIVERSION
- DESCRIPTION
- ID or WORK NUMBER (if applicable)
- PROW PUBLIC RIGHT OF WAY
- DPROW DIVISION OF PUBLIC RIGHT OF WAY
- DROAD DIVERSION OF ROAD
- ACCESS TEMPORARY CONSTRUCTION ACCESS
- P-ACCESS PERMANENT ACCESS
- ROAD/PROW STOPPING UP POINT

Contains Ordnance Survey data © Crown copyright and database rights 2019.

© Crown copyright and database rights 2019 OS Licence Number AL10005237.



Rev	Rev. Date	Purpose of revision	DS	JA	MD	PH
C01	08/05/19	DOC SUBMISSION				

JACOBS
1180 Ewings Road, Winchester, Wokingham, RG41 5TU
Tel: +44(0)118 946 7000 • Fax: +44(0)118 946 7001
www.jacobs.com

Client: Esso Petroleum Company, Limited
Emlyn House,
Emlyn Way,
Leatherhead,
Surrey,
KT22 8UX



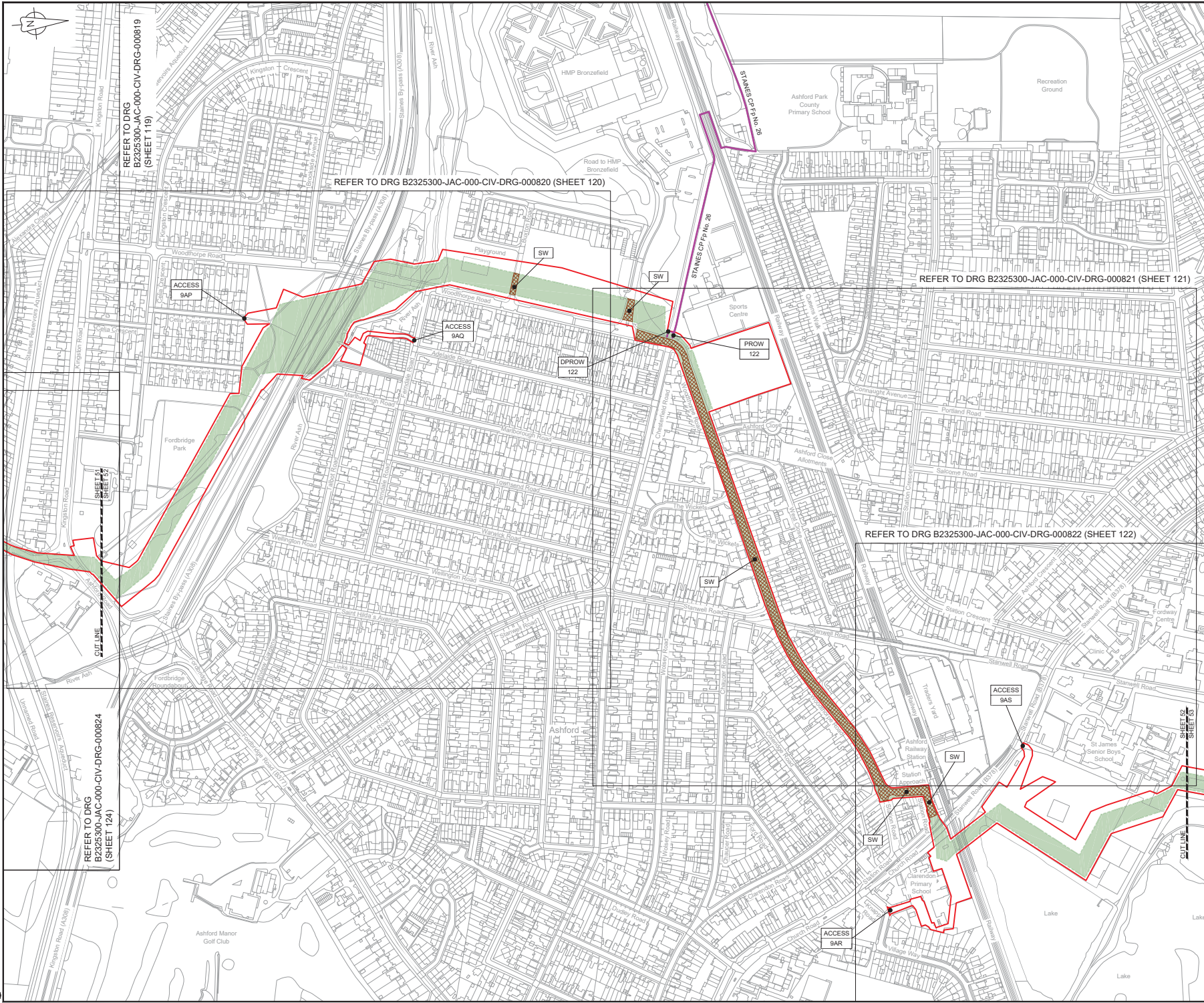
Drawing title
**ACCESS & RIGHTS OF WAY PLAN
SHEET 51
REGULATION 5 (2)(K)**

Drawing status: **Fit for Stage Approval**

Scale	1:2500	DO NOT SCALE	
Jacobs No.	B2325300	Rev	C01

Drawing number
B2325300-JAC-000-CIV-DRG-000761

C:\pwworking\jacobs_uk_water_utilities_sas4\field\dm\53183\B2325300-JAC-000-CIV-DRG-000761.dwg - 08/05/2019 14:22:55 - A1 frame - standard



LOCATION PLAN
SCALE 1:500,000

NOTES
1. THIS DRAWING IS IN METRES UNLESS STATED OTHERWISE.

LEGEND

[Red line]	ORDER LIMITS
[Green shaded area]	LIMITS OF DEVIATION
[Hatched area]	STREET WORKS (SW)
[Blue hatched area]	ROAD/PROW TO BE STOPPED UP
[Blue dashed line]	PROW BYWAY
[Blue dashed line]	PROW BYWAY - TEMPORARY DIVERSION
[Blue dashed line]	PROW RESTRICTED BYWAY
[Purple dashed line]	PROW FOOTPATH
[Purple dashed line]	PROW FOOTPATH - TEMPORARY DIVERSION
[Blue dashed line]	PROW BRIDLEWAY
[Blue dashed line]	PROW BRIDLEWAY - TEMPORARY DIVERSION
[Black dashed line]	TEMPORARY ROAD DIVERSION
[Circle with dot]	DESCRIPTION
[Circle with ID]	ID or WORK NUMBER (if applicable)
[Circle with P]	PROW PUBLIC RIGHT OF WAY
[Circle with D]	DPROW DIVISION OF PUBLIC RIGHT OF WAY
[Circle with R]	DROAD DIVERSION OF ROAD
[Circle with A]	ACCESS TEMPORARY CONSTRUCTION ACCESS
[Circle with P]	P-ACCESS PERMANENT ACCESS
[Square with A]	ROAD/PROW STOPPING UP POINT

Contains Ordnance Survey data © Crown copyright and database rights 2019.
© Crown copyright and database rights 2019 OS Licence Number AL10005237.



Rev.	Rev. Date	Purpose of revision	DS	JA	ND	PH
001	08/05/19	ISSUE FOR SUBMISSION				



Client: Esso Petroleum Company, Limited
Esso House,
Esso Way,
Leatherhead,
Surrey,
KT22 8UX



Drawing title
**ACCESS & RIGHTS OF WAY PLAN
SHEET 52
REGULATION 5 (2)(K)**

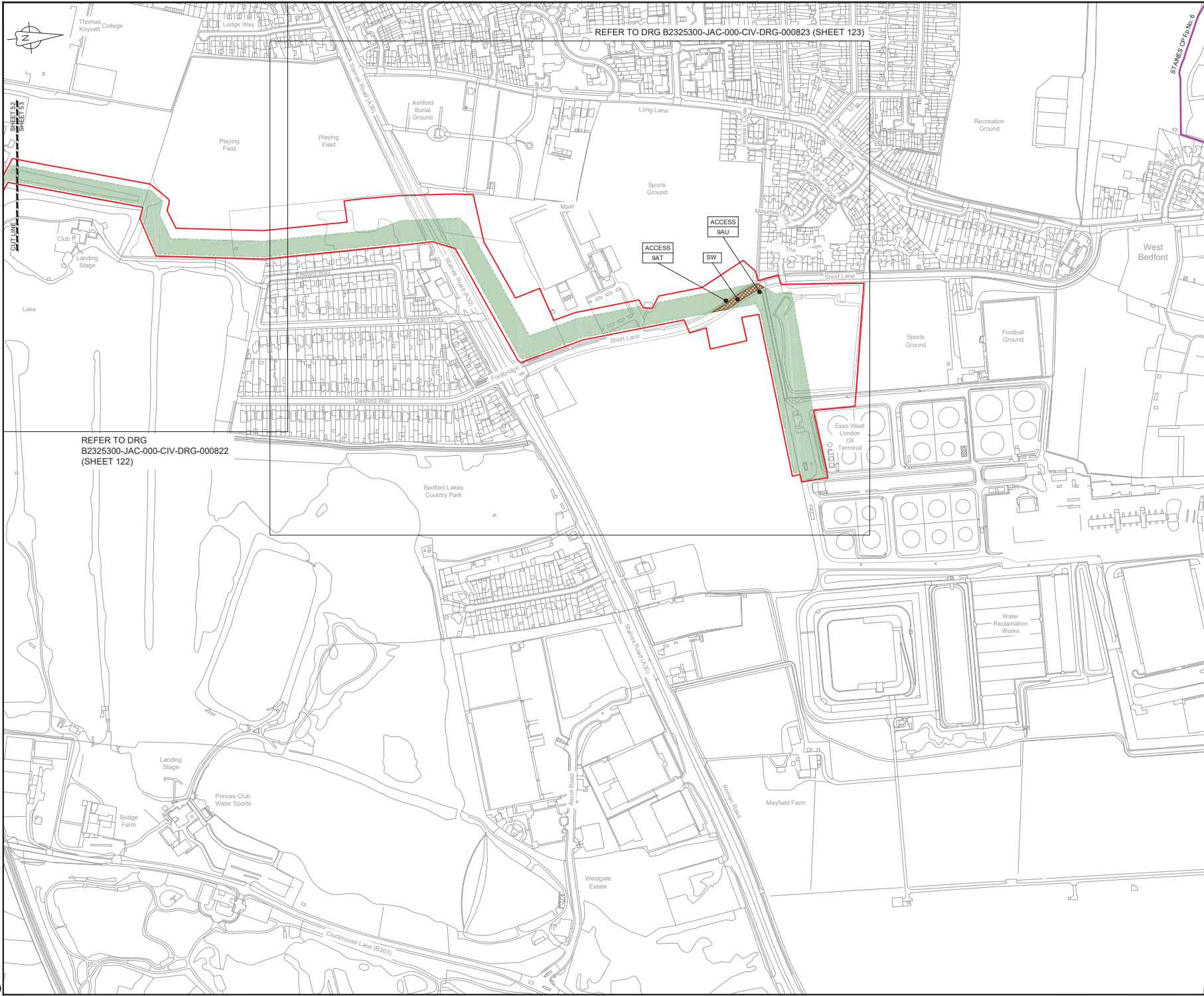
Drawing status: **Fit for Stage Approval**

Scale	1:2500	DO NOT SCALE
Jacobs No.	B2325300	Rev
Client no.		Rev
Drawing number		C01

B2325300-JAC-000-CIV-DRG-000762

© Copyright 2019 Jacobs U.K. Limited. This drawing and all other documents contained herein are the property of Jacobs U.K. Limited. This drawing has been prepared on behalf of and for the exclusive use of Jacobs Client, and is subject to and issued in accordance with the provisions of the contract between Jacobs and the Client. Jacobs accepts no liability or responsibility whatsoever for its use in respect of any other project, or for any other use. The drawings are not to be reproduced.

C:\pwworking\jacobs_uk_water_utilities_s44\esd\dm\3513182325300-JAC-000-CIV-DRG-000762.dwg - 08/05/2019 14:17:47 - A1 Frame - standard



REFER TO DRG B2325300-JAC-000-CIV-DRG-000823 (SHEET 123)

REFER TO DRG B2325300-JAC-000-CIV-DRG-000822 (SHEET 122)



LOCATION PLAN
SCALE 1:500,000

NOTES

1. THIS DRAWING IS IN METRES UNLESS STATED OTHERWISE.

LEGEND

- ORDER LIMITS
- LIMITS OF DEVIATION
- STREET WORKS (SW)
- ROAD/PROW TO BE STOPPED UP
- PROW BYWAY
- PROW BYWAY - TEMPORARY DIVERSION
- PROW RESTRICTED BYWAY
- PROW FOOTPATH
- PROW FOOTPATH - TEMPORARY DIVERSION
- PROW BRIDLEWAY
- PROW BRIDLEWAY - TEMPORARY DIVERSION
- TEMPORARY ROAD DIVERSION
- DESCRIPTION
- ID or WORK NUMBER (if applicable)
- PROW PUBLIC RIGHT OF WAY
- DPROW DIVISION OF PUBLIC RIGHT OF WAY
- DROAD DIVISION OF ROAD
- ACCESS TEMPORARY CONSTRUCTION ACCESS
- P-ACCESS PERMANENT ACCESS
- A ROAD/PROW STOPPING UP POINT

Contains Ordnance Survey data © Crown copyright and database rights 2019.

© Crown copyright and database rights 2019 OS Licence Number AL10006237.



SCALE 1: 2500 @ A1

CD	08/05/19	0001 SUBMISSION	DS	JA	ND	PH
Rev.	Rev. Date	Purpose of revision	Drawn	Checked	Rev'd	Approved

JACOBS
1180 Epsom Road, Wokingham, Wokingham, RG41 5TU
Tel: +44(0)118 946 7000 • Fax: +44(0)118 946 7001
www.jacobs.com

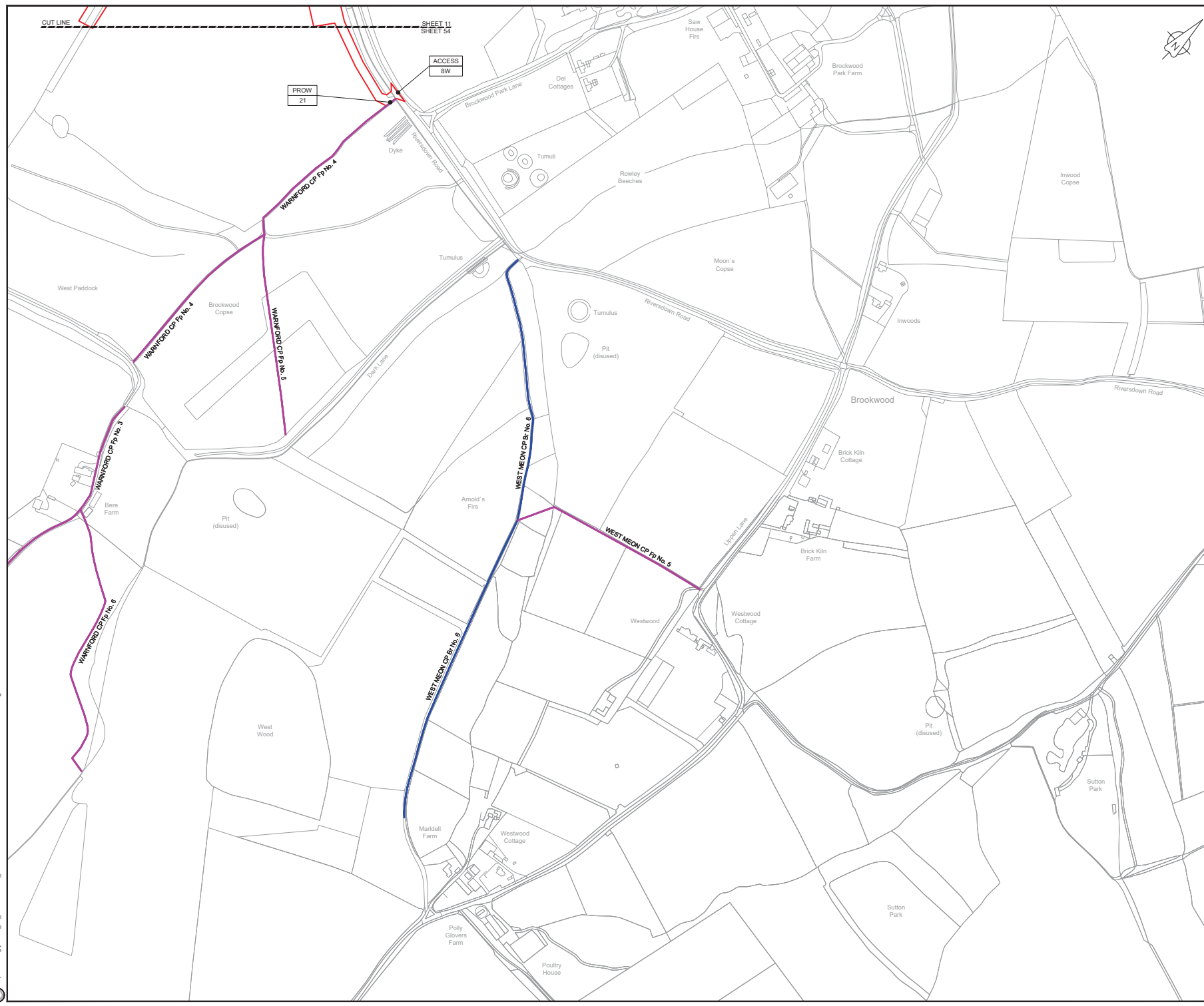
Client: Esso Petroleum Company, Limited
Emlyn House,
Emlyn Way,
Leatherhead,
Surrey,
KT22 8UX

Project: Southampton to London Pipeline Project

Drawing title
**ACCESS & RIGHTS OF WAY PLAN
SHEET 53
REGULATION 5 (2)(K)**

Drawing status		Fit for Stage Approval	
Scale	1:2500	DO NOT SCALE	
Jacobs No.	B2325300	Rev	C01
Client no.	B2325300		
Drawing number	B2325300-JAC-000-CIV-DRG-000763		

C:\pwworking\jacobs_uk_water\utilities_sas4\seiland\m35131\B2325300-JAC-000-CIV-DRG-000763.dwg - 08/05/2019 14:03:00 - A:\Frame - stclair



LOCATION PLAN
SCALE 1:500,000

NOTES

1. THIS DRAWING IS IN METRES UNLESS STATED OTHERWISE.

LEGEND

- ORDER LIMITS
- LIMITS OF DEVIATION
- STREET WORKS (SW)
- ROAD/PROW TO BE STOPPED UP
- PROW BYWAY
- PROW BYWAY - TEMPORARY DIVERSION
- PROW RESTRICTED BYWAY
- PROW FOOTPATH
- PROW FOOTPATH - TEMPORARY DIVERSION
- PROW BRIDLEWAY
- PROW BRIDLEWAY - TEMPORARY DIVERSION
- TEMPORARY ROAD DIVERSION
- DESCRIPTION
- ID or WORK NUMBER (if applicable)
- PROW PUBLIC RIGHT OF WAY
- DPROW DIVISION OF PUBLIC RIGHT OF WAY
- DROAD DIVERSION OF ROAD
- P-ACCESS TEMPORARY CONSTRUCTION ACCESS
- ACCESS PERMANENT ACCESS
- ROAD/PROW STOPPING UP POINT

Contains Ordnance Survey data © Crown copyright and database rights 2019.

© Crown copyright and database rights 2019 OS Licence Number AL10005237.



CD1	08/05/19	0001	0001	0001	0001	0001	0001
Rev.	Rev. Date		Purpose of revision				



Client: Esso Petroleum Company, Limited
Emlyn House,
Emlyn Way,
Leatherhead,
Surrey,
KT22 8UX



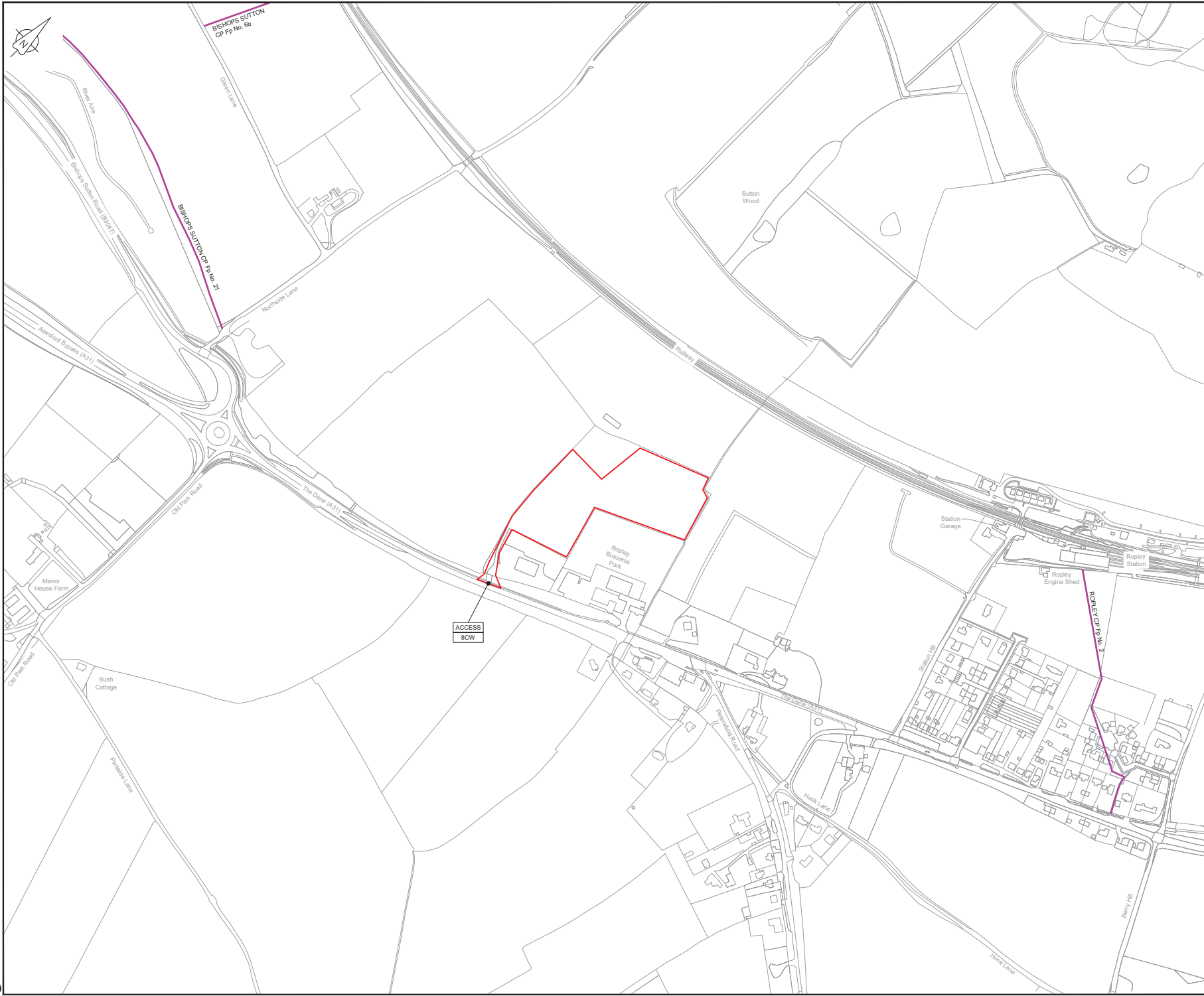
Drawing title
ACCESS & RIGHTS OF WAY PLAN
SHEET 54
REGULATION 5 (2)(K)

Drawing status	Fit for Stage Approval	
Scale	1:2500	DO NOT SCALE
Jacobs No.	B2325300	Rev
Client no.	B2325300	Rev
Drawing number	C01	

B2325300-JAC-000-CIV-DRG-000764

Use or copying of this document in whole or in part without the written permission of Jacobs constitutes an infringement of copyright. Limitation: This drawing has been prepared on behalf of and for the exclusive use of Jacobs Client, and is subject to and issued in accordance with the provisions of the contract between Jacobs and the Client. Jacobs accepts no liability or responsibility whatsoever for its use in connection with any other project. This drawing is not valid without the signature of the Jacobs Engineer.

C:\jw\working\jacobs_uk_water\utilities_s4\field\dm3513182325300_JAC-000-CIV-DRG-000764.dwg - 08/05/2019 13:54:40 - A1 frame - standard



LOCATION PLAN
SCALE 1:500,000

NOTES

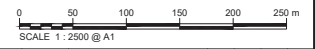
1. THIS DRAWING IS IN METRES UNLESS STATED OTHERWISE.

LEGEND

- ORDER LIMITS
- LIMITS OF DEVIATION
- STREET WORKS (SW)
- ROAD/PROW TO BE STOPPED UP
- PROW BYWAY
- PROW BYWAY - TEMPORARY DIVERSION
- PROW RESTRICTED BYWAY
- PROW FOOTPATH
- PROW FOOTPATH - TEMPORARY DIVERSION
- PROW BRIDLEWAY
- PROW BRIDLEWAY - TEMPORARY DIVERSION
- TEMPORARY ROAD DIVERSION
- DESCRIPTION
- ID or WORK NUMBER (if applicable)
- PROW PUBLIC RIGHT OF WAY
- DPROW DIVISION OF PUBLIC RIGHT OF WAY
- DROAD DIVERSION OF ROAD
- ACCESS TEMPORARY CONSTRUCTION ACCESS
- P-ACCESS PERMANENT ACCESS
- A ROAD/PROW STOPPING UP POINT

Contains Ordnance Survey data © Crown copyright and database rights 2019.

© Crown copyright and database rights 2019 OS Licence Number AL10005237.



CDI	08/05/19	0001 SUBMISSION	DS	JA	MD	PH
Rev.	Rev. Date	Purpose of revision	Drawn	Checked	Rev'd	Approved

JACOBS
1180 Epsom Road, Wokingham, Wokingham, RG41 5TU
Tel: +44(0)118 946 7000 • Fax: +44(0)118 946 7001
www.jacobs.com

Client: Esso Petroleum Company, Limited
Emlyn House,
Emlyn Way,
Leatherhead,
Surrey,
KT22 8UX

Project: Southampton to London Pipeline Project

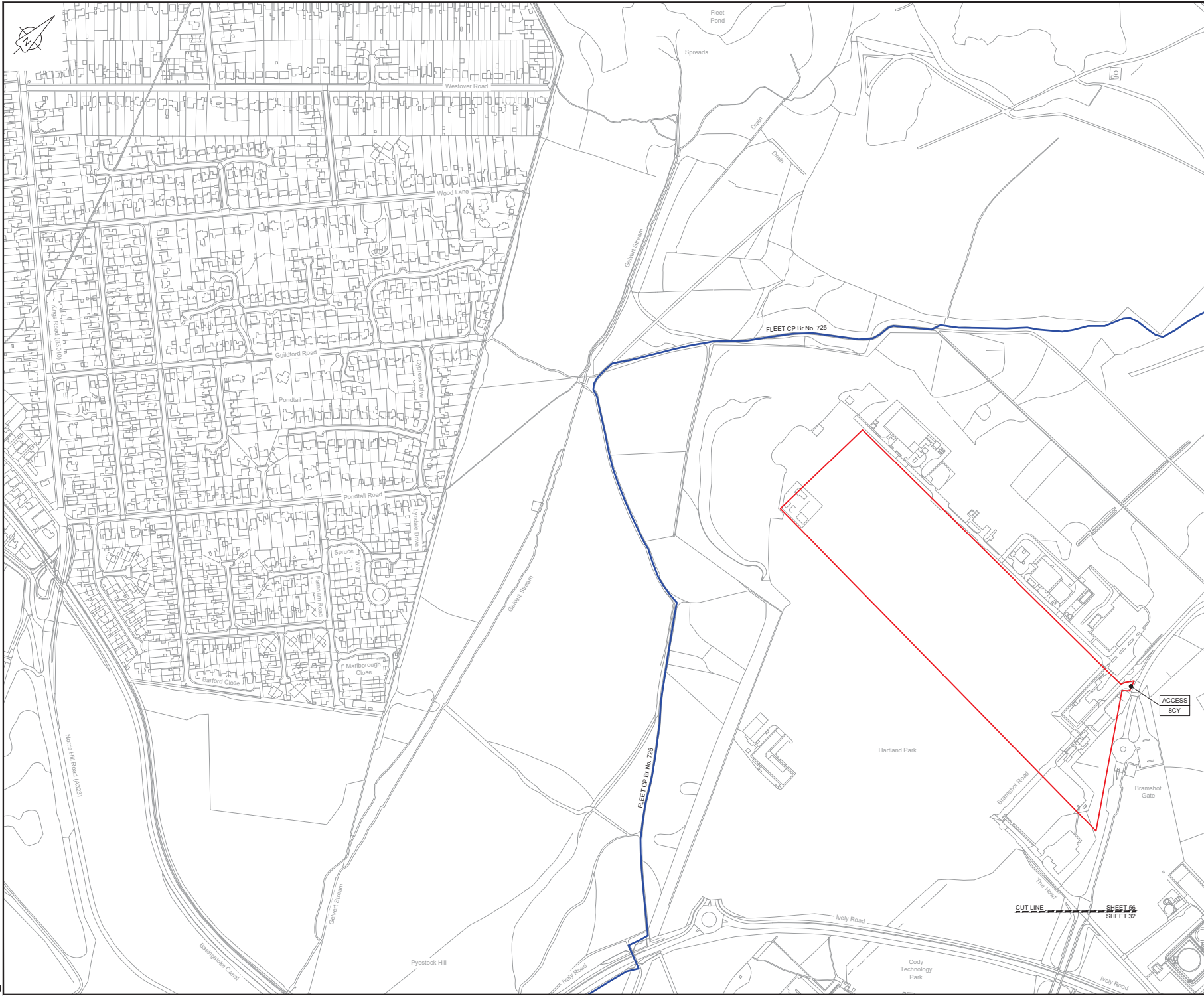
Drawing title
**ACCESS & RIGHTS OF WAY PLAN
SHEET 55
REGULATION 5 (2)(K)**

Drawing status: **Fit for Stage Approval**

Scale	1:2500	DO NOT SCALE
Jacobs No.	B2325300	Rev
Client no.		C01

Drawing number
B2325300-JAC-000-CIV-DRG-000765

C:\pwworking\jacobs_uk_water_utilities_sas4\shared\m3513182325300\JAC-000-CIV-DRG-000766.dwg - 08/02/2019 13:32:29 - A\Frame - sealed



LOCATION PLAN
SCALE 1:500,000

NOTES

1. THIS DRAWING IS IN METRES UNLESS STATED OTHERWISE.

LEGEND

- ORDER LIMITS
- LIMITS OF DEVIATION
- STREET WORKS (SW)
- ROAD/PRoW TO BE STOPPED UP
- PRoW BYWAY
- PRoW BYWAY - TEMPORARY DIVERSION
- PRoW RESTRICTED BYWAY
- PRoW FOOTPATH
- PRoW FOOTPATH - TEMPORARY DIVERSION
- PRoW BRIDLEWAY
- PRoW BRIDLEWAY - TEMPORARY DIVERSION
- TEMPORARY ROAD DIVERSION
- DESCRIPTION
- ID or WORK NUMBER (if applicable)
- PRoW PUBLIC RIGHT OF WAY
- DPRoW DIVERSION OF PUBLIC RIGHT OF WAY
- DROAD DIVERSION OF ROAD
- ACCESS TEMPORARY CONSTRUCTION ACCESS
- P-ACCESS PERMANENT ACCESS
- A ROAD/PRoW STOPPING UP POINT

Contains Ordnance Survey data © Crown copyright and database rights 2019.

© Crown copyright and database rights 2019 OS Licence Number AL10005237.



CD	08/02/19	0001	08/02/19	08	JA	ND	PH
Rev.	Rev. Date	Purpose of revision	Drawn	Checked	Rev'd	Approved	

JACOBS
1180 Ewings Road, Winchester, Hampshire, SO41 5TU
Tel: +44(0)118 945 7000 • Fax: +44(0)118 945 7001
www.jacobs.com

Client: Esso Petroleum Company, Limited
Emlyn House,
Emlyn Way,
Leatherhead,
Surrey,
KT22 8UX

Project: Southampton to London Pipeline Project

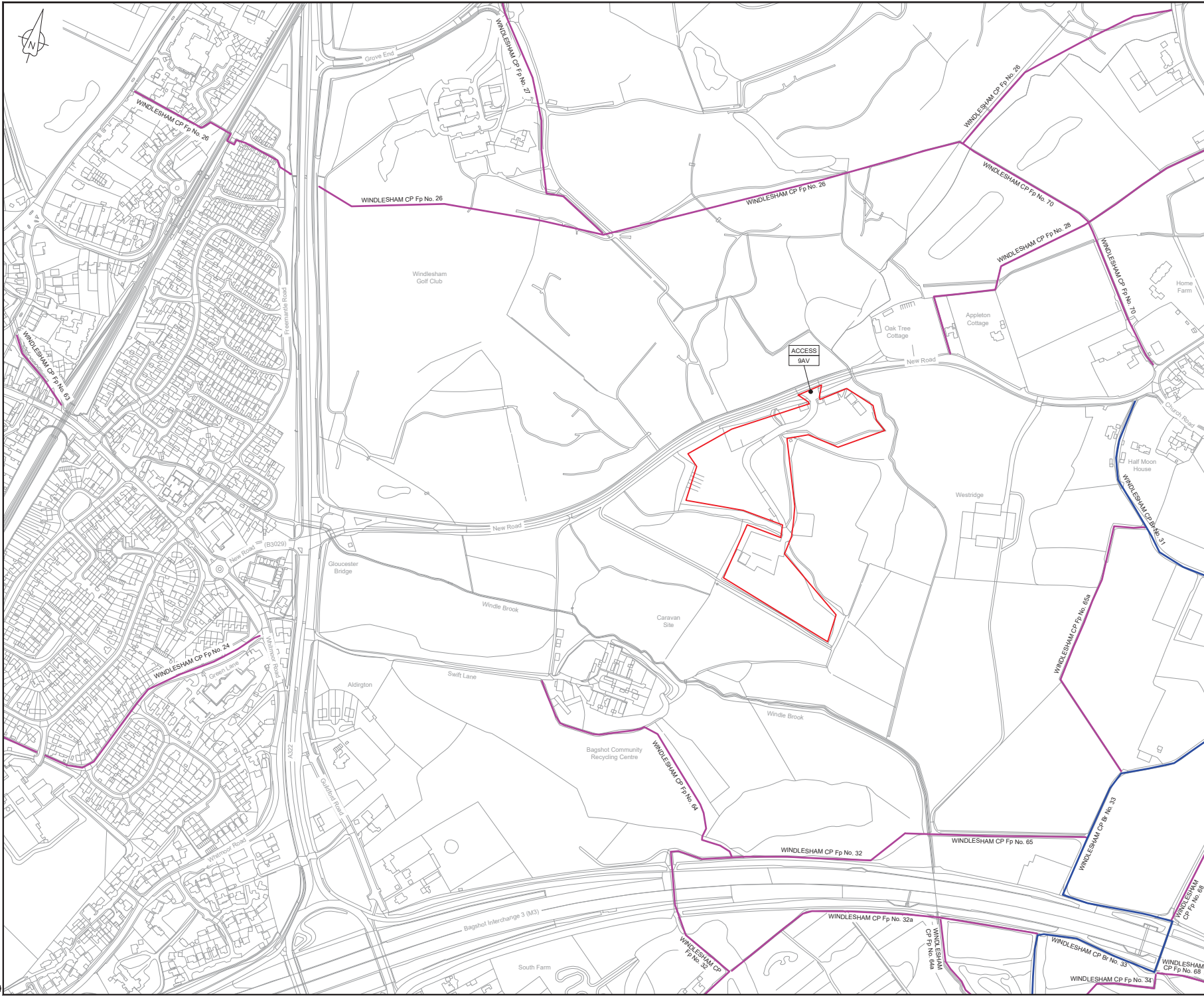
Drawing title:
ACCESS & RIGHTS OF WAY PLAN
SHEET 56
REGULATION 5 (2)(K)

Drawing status: **Fit for Stage Approval**

Scale	1:2500	DO NOT SCALE
Jacobs No.	B2325300	Rev
Drawing number		CO1

B2325300-JAC-000-CIV-DRG-000766

© Copyright 2019 Jacobs U.K. Limited. This document and all information contained in it are confidential and the property of Jacobs. Use or copying of this document in whole or in part without the written permission of Jacobs constitutes an infringement of copyright. Limitation: This drawing has been prepared on behalf of and for the exclusive use of Jacobs Client, and is subject to and issued in accordance with the provisions of the contract between Jacobs and the Client. Jacobs accepts no liability or responsibility whatsoever for its use for any other purpose or in any other form. This drawing is not valid without the signature of the responsible engineer.



LOCATION PLAN
SCALE 1:500,000

NOTES
1. THIS DRAWING IS IN METRES UNLESS STATED OTHERWISE.

LEGEND

[Red line]	ORDER LIMITS
[Green line]	LIMITS OF DEVIATION
[Hatched area]	STREET WORKS (SW)
[Blue hatched area]	ROAD/PROW TO BE STOPPED UP
[Blue dashed line]	PROW BYWAY
[Blue dashed line]	PROW BYWAY - TEMPORARY DIVERSION
[Blue dashed line]	PROW RESTRICTED BYWAY
[Purple dashed line]	PROW FOOTPATH
[Purple dashed line]	PROW FOOTPATH - TEMPORARY DIVERSION
[Blue dashed line]	PROW BRIDLEWAY
[Blue dashed line]	PROW BRIDLEWAY - TEMPORARY DIVERSION
[Blue dashed line]	TEMPORARY ROAD DIVERSION
[Circle with dot]	DESCRIPTION
[Circle with dot]	ID or WORK NUMBER (if applicable)
[Circle with dot]	PUBLIC RIGHT OF WAY
[Circle with dot]	DPROW DIVISION OF PUBLIC RIGHT OF WAY
[Circle with dot]	DROAD DIVERSION OF ROAD
[Circle with dot]	ACCESS TEMPORARY CONSTRUCTION ACCESS
[Circle with dot]	P-ACCESS PERMANENT ACCESS
[Circle with dot]	ROAD/PROW STOPPING UP POINT

Contains Ordnance Survey data © Crown copyright and database rights 2019.

© Crown copyright and database rights 2019 OS Licence Number AL10005237.



Rev.	Rev. Date	Purpose of revision	DS	JA	ND	PH
001	08/05/19	ISSUE FOR PERMITS				

JACOBS
1180 Ewings Road, Winchester, Hampshire, RG41 5TU
Tel: +44(0)118 946 7000 • Fax: +44(0)118 946 7001
www.jacobs.com

Client: Esso Petroleum Company, Limited
Ermyn House,
Ermyn Way,
Leatherhead,
Surrey,
KT22 8UX

Project: Southampton to London Pipeline Project

Drawing title:
**ACCESS & RIGHTS OF WAY PLAN
SHEET 57
REGULATION 5 (2)(K)**

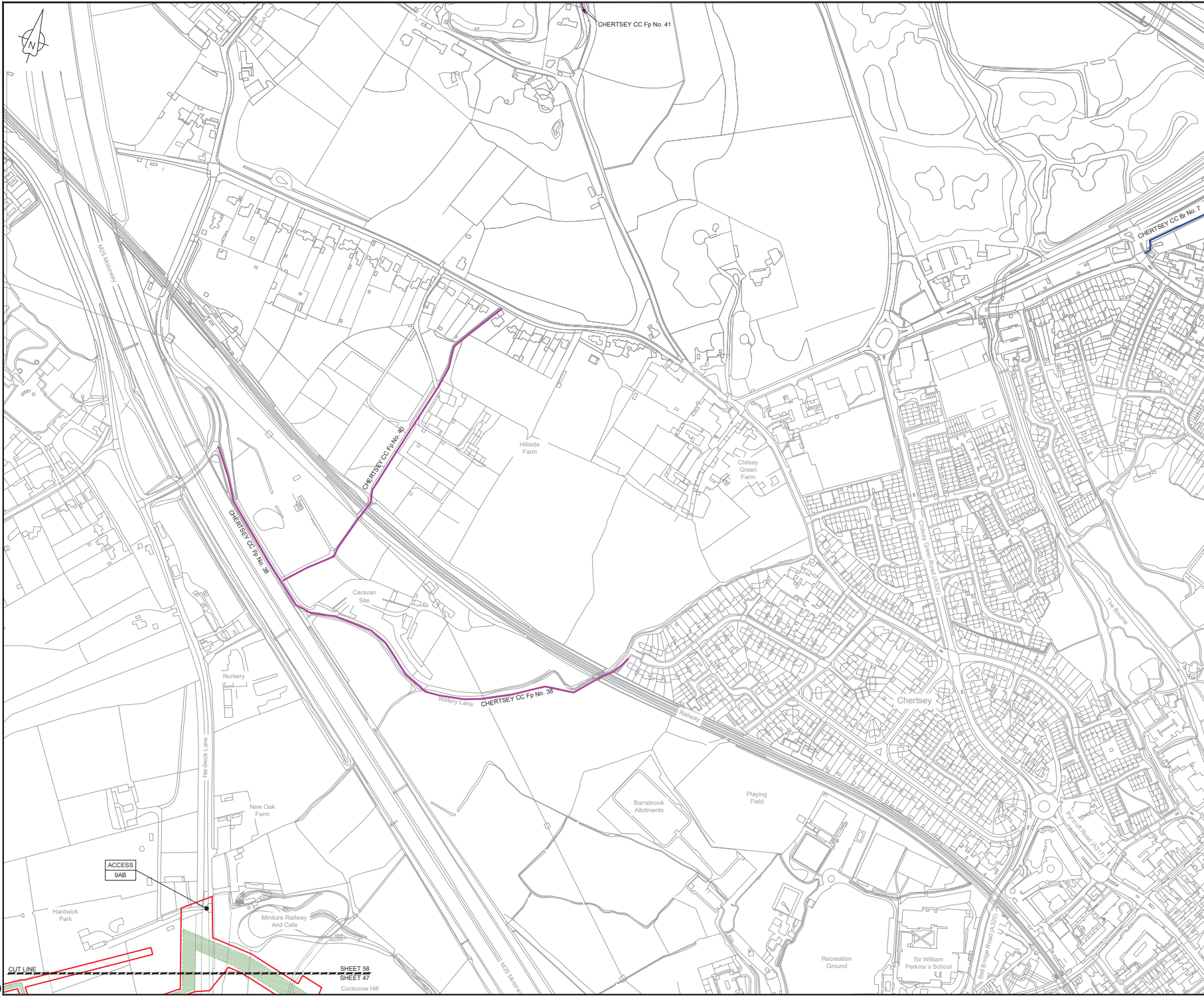
Drawing status: **Fit for Stage Approval**

Scale	1:2500	DO NOT SCALE
Jacobs No.	B2325300	Rev
		CO1

Drawing number: **B2325300-JAC-000-CIV-DRG-000767**

© Copyright 2019 Jacobs U.K. Limited. This drawing has been prepared on behalf of and for the exclusive use of Jacobs Client, and is subject to and issued in accordance with the provisions of the contract between Jacobs and the Client. Jacobs accepts no liability or responsibility whatsoever for its use in respect of any other project, in any form or by any means, without the prior written consent of Jacobs U.K. Limited.

C:\pwworking\jacobs_uk_water\utilities_sas4\issued\m3519182325300_JAC-000-CIV-DRG-000767.dwg - 08/05/2019 13:34:01 - A1 Frame - standard



LOCATION PLAN
SCALE 1:500,000

NOTES
1. THIS DRAWING IS IN METRES UNLESS STATED OTHERWISE.

LEGEND

[Red line]	ORDER LIMITS
[Green area]	LIMITS OF DEVIATION
[Hatched area]	STREET WORKS (SW)
[Blue hatched area]	ROAD/PROW TO BE STOPPED UP
[Blue dashed line]	PROW BYWAY
[Blue dashed line]	PROW BYWAY - TEMPORARY DIVERSION
[Yellow dashed line]	PROW RESTRICTED BYWAY
[Purple dashed line]	PROW FOOTPATH
[Purple dashed line]	PROW FOOTPATH - TEMPORARY DIVERSION
[Blue dashed line]	PROW BRIDLEWAY
[Blue dashed line]	PROW BRIDLEWAY - TEMPORARY DIVERSION
[Black dashed line]	TEMPORARY ROAD DIVERSION
[Circle with dot]	DESCRIPTION
[Circle with dot]	ID or WORK NUMBER (if applicable)
[Circle with dot]	PROW PUBLIC RIGHT OF WAY
[Circle with dot]	DPROW DIVERSION OF PUBLIC RIGHT OF WAY
[Circle with dot]	DROAD DIVERSION OF ROAD
[Circle with dot]	ACCESS TEMPORARY CONSTRUCTION ACCESS
[Circle with dot]	P-ACCESS PERMANENT ACCESS
[Square]	ROAD/PROW STOPPING UP POINT

Contains Ordnance Survey data © Crown copyright and database rights 2019.

© Crown copyright and database rights 2019 OS Licence Number AL100005237.



CSI	08/05/19	DESCRIPTION	DS	JA	ND	PH
Rev.	Rev. Date	Purpose of revision	Drawn	Checked	Rev'd	Approved

JACOBS
1180 Epsom Road, Wokingham, Wokingham, RG41 5TU
Tel: +44(0)118 946 7000 • Fax: +44(0)118 946 7001
www.jacobs.com

Client: Esso Petroleum Company, Limited
Ermyn House,
Ermyn Way,
Leatherhead,
Surrey,
KT22 8UX

Project: Southampton to London Pipeline Project

Drawing title:
ACCESS & RIGHTS OF WAY PLAN
SHEET 58
REGULATION 5 (2)(K)

Drawing status: **Fit for Stage Approval**

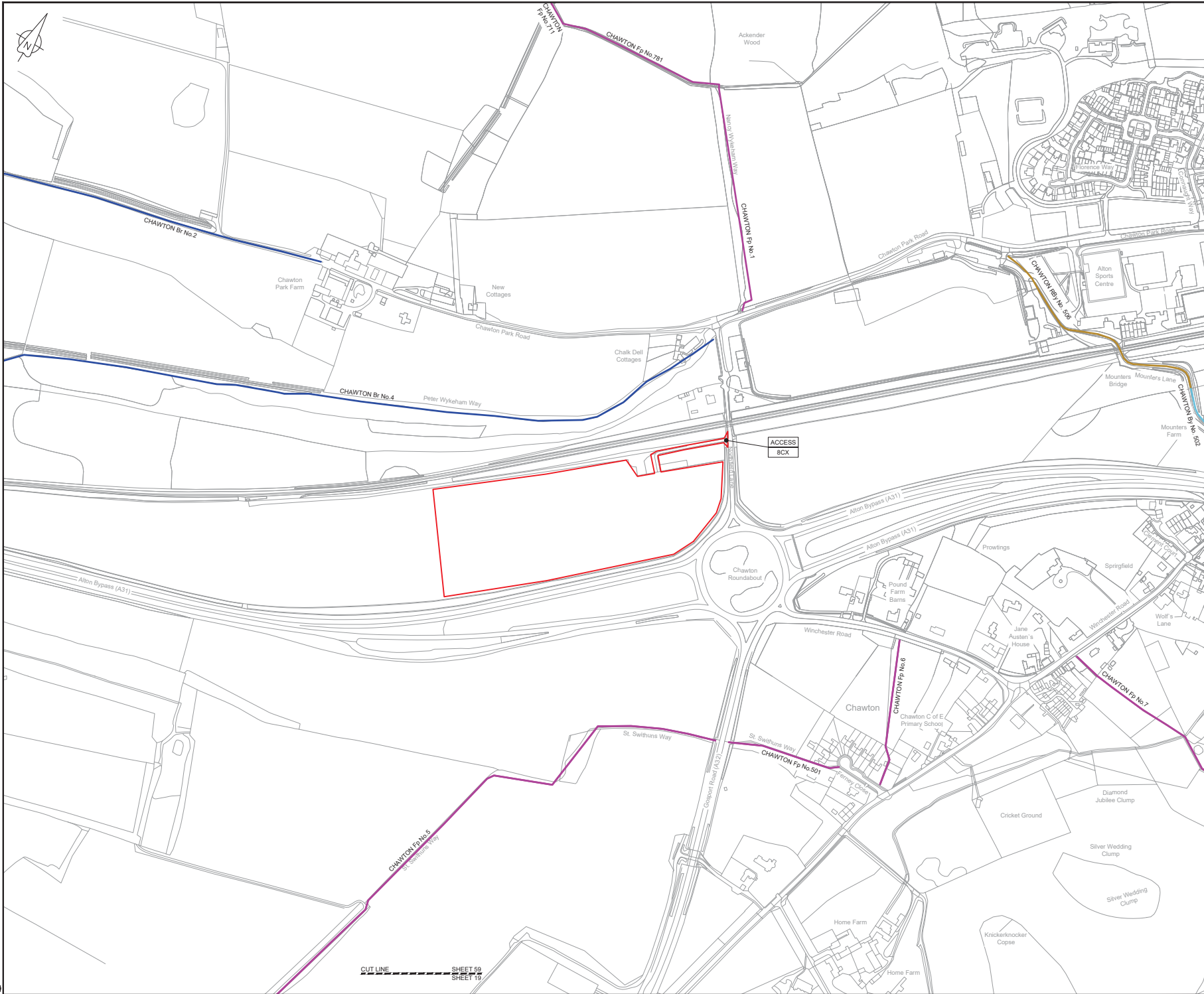
Scale	1:2500	DO NOT SCALE
Jacobs No.	B2325300	Rev
Client no.		CO1

Drawing number: **B2325300-JAC-000-CIV-DRG-000768**

© Copyright 2019 Jacobs Ltd. Jacobs' title, drawings and documents contained in this document are the property of Jacobs. Use or copying of this document in whole or in part without the written permission of Jacobs constitutes an infringement of copyright. Licensor: This drawing has been prepared on behalf of and for the exclusive use of Jacobs Client, and is subject to and issued in accordance with the provisions of the contract between Jacobs and the Client. Jacobs accepts no liability or responsibility whatsoever for its use in respect of any site or in reliance upon this drawing for any third party.

C:\pwworking\jacobs_uk_water_utilities_sas4\shared\mss1518162325300_JAC-000-CIV-DRG-000768.dwg - 08/05/2019 13:27:14 - A1 Frame - standard

SHEET 58
SHEET 47
Cockcrow Hill



LOCATION PLAN
SCALE 1:500,000

NOTES

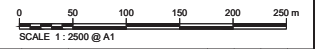
1. THIS DRAWING IS IN METRES UNLESS STATED OTHERWISE.

LEGEND

- ORDER LIMITS
- LIMITS OF DEVIATION
- STREET WORKS (SW)
- ROAD/PROW TO BE STOPPED UP
- PROW BYWAY
- PROW BYWAY - TEMPORARY DIVERSION
- PROW RESTRICTED BYWAY
- PROW FOOTPATH
- PROW FOOTPATH - TEMPORARY DIVERSION
- PROW BRIDLEWAY
- PROW BRIDLEWAY - TEMPORARY DIVERSION
- TEMPORARY ROAD DIVERSION
- DESCRIPTION
- ID or WORK NUMBER (if applicable)
- PROW PUBLIC RIGHT OF WAY
- DPROW DIVERSION OF PUBLIC RIGHT OF WAY
- DROAD DIVERSION OF ROAD
- ACCESS TEMPORARY CONSTRUCTION ACCESS
- P-ACCESS PERMANENT ACCESS
- ROAD/PROW STOPPING UP POINT

Contains Ordnance Survey data © Crown copyright and database rights 2019.

© Crown copyright and database rights 2019 OS Licence Number AL10005237.



CD1	08/05/19	0001	0001	0001	0001	0001	0001	0001
Rev.	Rev. Date	Purpose of revision			Drawn	Checked	Rev'd	Approved

JACOBS
1180 Ewks Rd, Winchester, Hampshire, SO41 5TU
Tel: +44(0)118 946 7000 • Fax: +44(0)118 946 7001
www.jacobs.com

Client: Esso Petroleum Company, Limited
Emryn House,
Emryn Way,
Leatherhead,
Surrey,
KT22 8UX



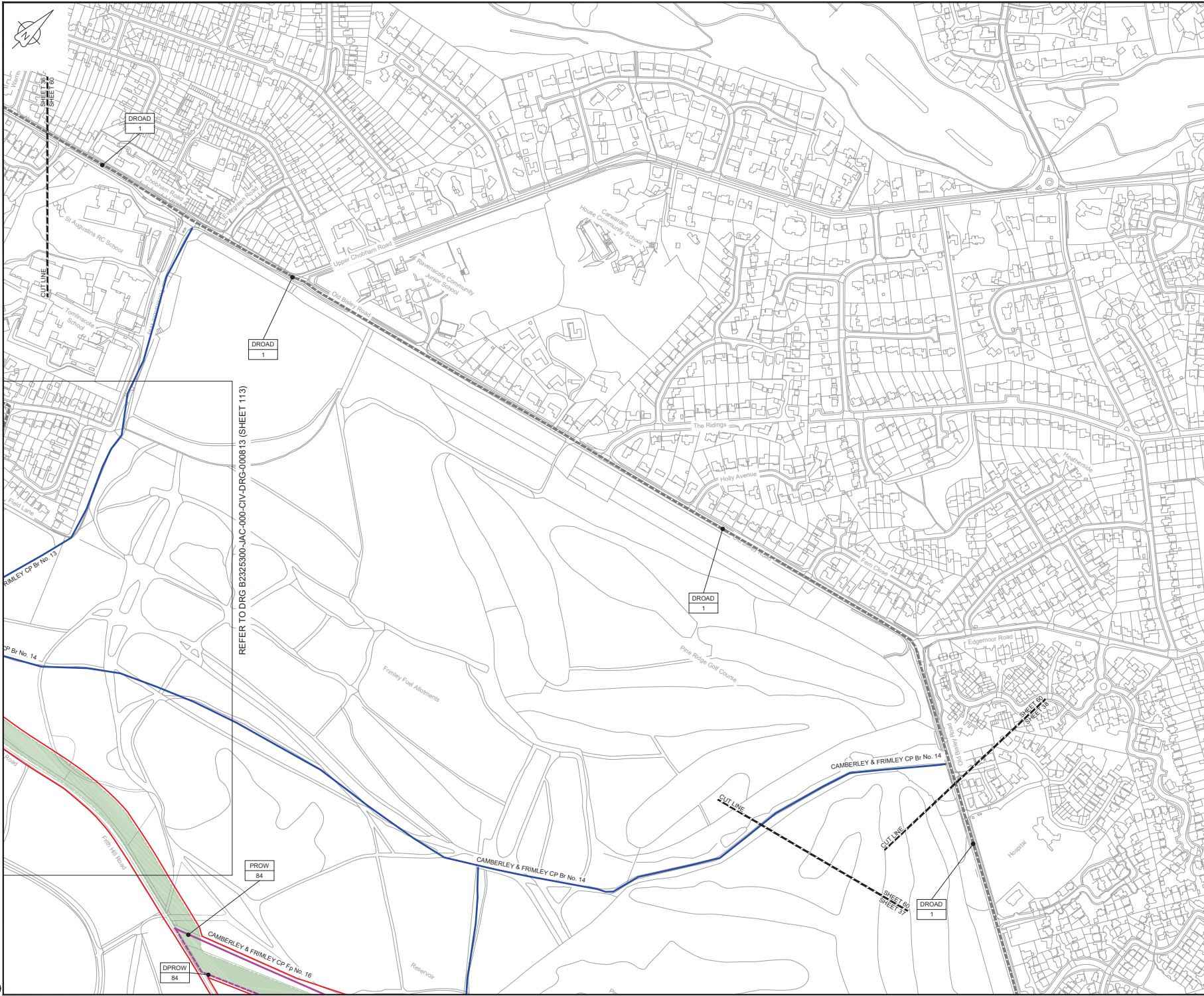
Drawing title
ACCESS & RIGHTS OF WAY PLAN
SHEET 59
REGULATION 5 (2)(K)

Drawing status: **Fit for Stage Approval**

Scale	1:2500	DO NOT SCALE
Jacobs No.	B2325300	Rev
Client no.		CO1

Drawing number
B2325300-JAC-000-CIV-DRG-000769

© Copyright 2019 Jacobs Ltd. Jacobs' firm, its employees and consultants are not to be named in any publication or otherwise without the prior written consent of Jacobs. Use or copying of this document in whole or in part without the written permission of Jacobs constitutes an infringement of copyright. Limitation: This drawing has been prepared on behalf of and for the exclusive use of Jacobs' Client, and is subject to and issued in accordance with the provisions of the contract between Jacobs and the Client. Jacobs accepts no liability or responsibility whatsoever for its use in respect of any other use or reference. This drawing is not valid without the signature of the responsible engineer.



REFER TO DRG B2325300-JAC-000-CIV-DRG-000813 (SHEET 113)



LOCATION PLAN
SCALE 1:500,000

NOTES

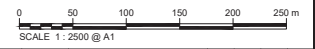
1. THIS DRAWING IS IN METRES UNLESS STATED OTHERWISE.

LEGEND

- ORDER LIMITS
- LIMITS OF DEVIATION
- STREET WORKS (SW)
- ROAD/PROW TO BE STOPPED UP
- PROW BYWAY
- PROW BYWAY - TEMPORARY DIVERSION
- PROW RESTRICTED BYWAY
- PROW FOOTPATH
- PROW FOOTPATH - TEMPORARY DIVERSION
- PROW BRIDLEWAY
- PROW BRIDLEWAY - TEMPORARY DIVERSION
- TEMPORARY ROAD DIVERSION
- DESCRIPTION
- ID or WORK NUMBER (if applicable)
- PROW PUBLIC RIGHT OF WAY
- DPROW DIVERSION OF PUBLIC RIGHT OF WAY
- DROAD DIVERSION OF ROAD
- ACCESS TEMPORARY CONSTRUCTION ACCESS
- P-ACCESS PERMANENT ACCESS
- ROAD/PROW STOPPING UP POINT

Contains Ordnance Survey data © Crown copyright and database rights 2019.

© Crown copyright and database rights 2019 OS Licence Number AL10005237.



CD1	08/05/19	0001 SUBMISSION	DS	JA	ND	PH
Rev.	Rev. Date	Purpose of revision	Drawn	Checked	Rev'd	Approved

JACOBS
1180 Epsom Road, Wokingham, Wokingham, RG41 5TU
Tel: +44(0)118 946 7000 • Fax: +44(0)118 946 7001
www.jacobs.com

Client: Esso Petroleum Company, Limited
Ermyn House,
Ermyn Way,
Leatherhead,
Surrey,
KT22 8UX

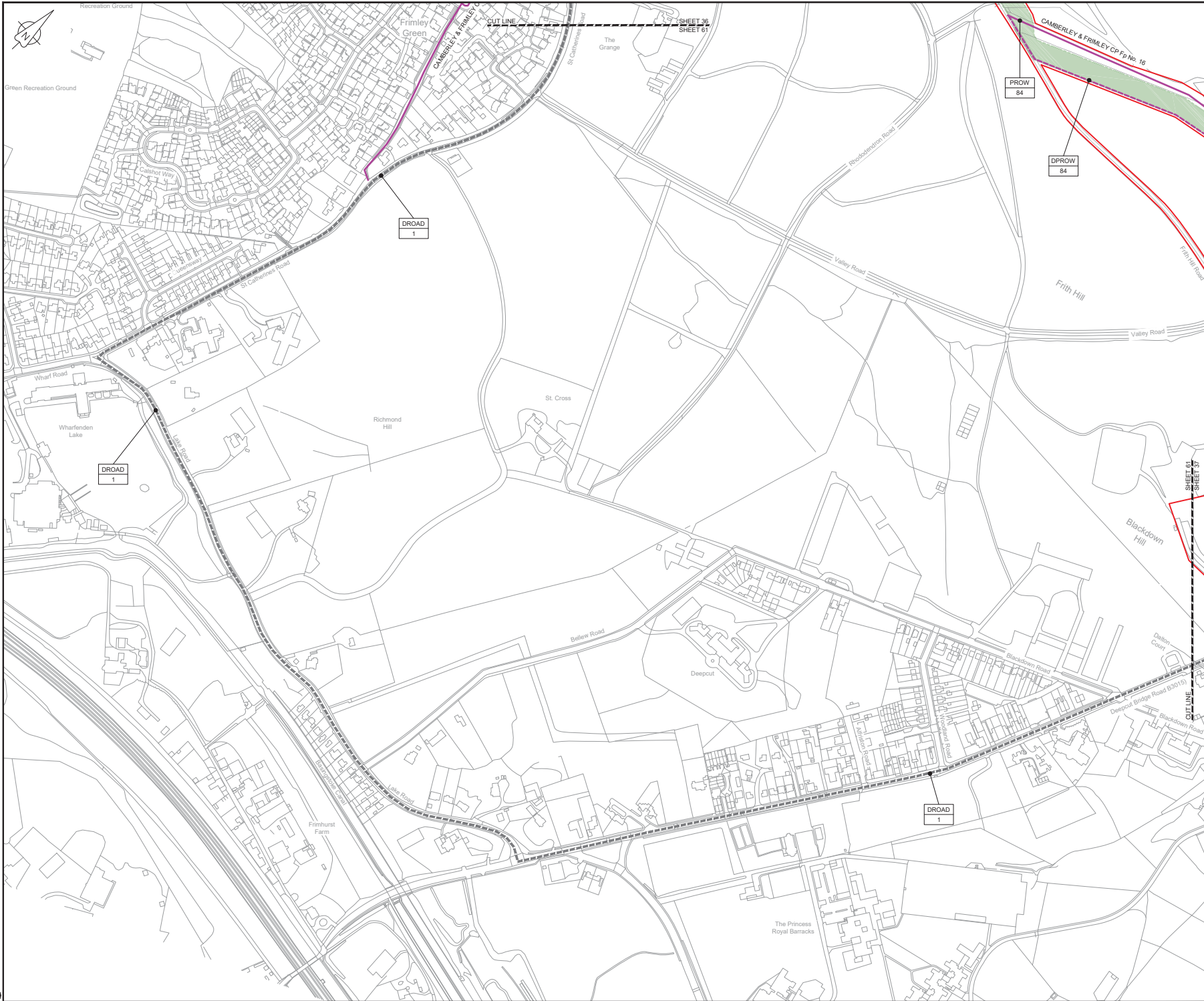
Project: Southampton to London Pipeline Project

Drawing title:
ACCESS & RIGHTS OF WAY PLAN
SHEET 60
REGULATION 5 (2)(K)

Drawing status: **Fit for Stage Approval**

Scale	1:2500	DO NOT SCALE
Jacobs No.	B2325300	Rev
Client no.		CO1

Drawing number: **B2325300-JAC-000-CIV-DRG-000770**



LOCATION PLAN
SCALE 1:500,000

NOTES

1. THIS DRAWING IS IN METRES UNLESS STATED OTHERWISE.

LEGEND

- ORDER LIMITS
- LIMITS OF DEVIATION
- STREET WORKS (SW)
- ROAD/PROW TO BE STOPPED UP
- PROW BYWAY
- PROW BYWAY - TEMPORARY DIVERSION
- PROW RESTRICTED BYWAY
- PROW FOOTPATH
- PROW FOOTPATH - TEMPORARY DIVERSION
- PROW BRIDLEWAY
- PROW BRIDLEWAY - TEMPORARY DIVERSION
- TEMPORARY ROAD DIVERSION
- DESCRIPTION
- ID or WORK NUMBER (if applicable)
- PROW PUBLIC RIGHT OF WAY
- DPROW DIVISION OF PUBLIC RIGHT OF WAY
- DRoad DIVERSION OF ROAD
- ACCESS TEMPORARY CONSTRUCTION ACCESS
- P-ACCESS PERMANENT ACCESS
- A ROAD/PROW STOPPING UP POINT

Contains Ordnance Survey data © Crown copyright and database rights 2019.

© Crown copyright and database rights 2019 OS Licence Number AL10005237.



CD	Rev	Date	DESCRIPTION	DS	JA	ND	PH
CD1	08/05/19		ISSUE FOR SUBMISSION				

JACOBS
1180 Epsom Road, Winchester, Hampshire, RG41 5TU
Tel: +44(0)118 946 7000 • Fax: +44(0)118 946 7001
www.jacobs.com

Client: Esso Petroleum Company, Limited
Ermyn House,
Ermyn Way,
Leatherhead,
Surrey,
KT22 8UX

Project: Southampton to London Pipeline Project

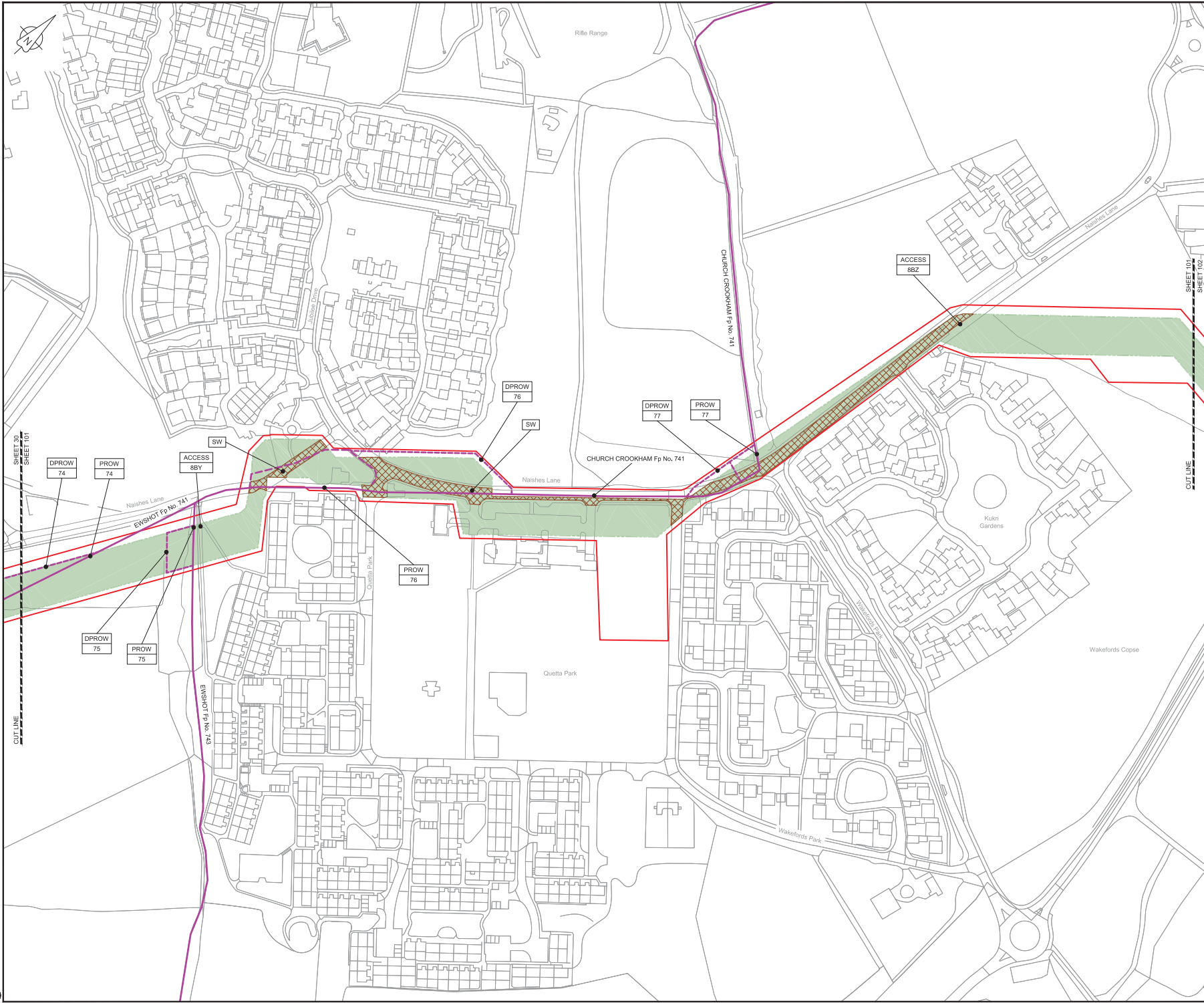
Drawing title:
ACCESS & RIGHTS OF WAY PLAN
SHEET 61
REGULATION 5 (2)(K)

Drawing status: **Fit for Stage Approval**

Scale	1:2500	DO NOT SCALE
Jacobs No.	B2325300	Rev
Client no.		CO1

Drawing number: **B2325300-JAC-000-CIV-DRG-000771**

C:\jw\working\jacobs_uk_water\utilities_sas4\field\m3519182325300_JAC-000-CIV-DRG-000771.dwg - 08/05/2019 16:35:11 - A1 Frame - sealed



LOCATION PLAN
SCALE 1:500,000

NOTES

1. THIS DRAWING IS IN METRES UNLESS STATED OTHERWISE.

LEGEND

- ORDER LIMITS
- LIMITS OF DEVIATION
- STREET WORKS (SW)
- ROAD/PROW TO BE STOPPED UP
- PROW BYWAY
- PROW BYWAY - TEMPORARY DIVERSION
- PROW RESTRICTED BYWAY
- PROW FOOTPATH
- PROW FOOTPATH - TEMPORARY DIVERSION
- PROW BRIDLEWAY
- PROW BRIDLEWAY - TEMPORARY DIVERSION
- TEMPORARY ROAD DIVERSION
- DESCRIPTION
- ID or WORK NUMBER (if applicable)
- PROW PUBLIC RIGHT OF WAY
- DPROW DIVISION OF PUBLIC RIGHT OF WAY
- DROAD DIVERSION OF ROAD
- ACCESS TEMPORARY CONSTRUCTION ACCESS
- P-ACCESS PERMANENT ACCESS
- ROAD/PROW STOPPING UP POINT

Contains Ordnance Survey data © Crown copyright and database rights 2019.

© Crown copyright and database rights 2019 OS Licence Number AL10005237.



SCALE 1:1250 @ A1

CD	09/05/19	0000 SUBMISSION	DS	JA	ND	PH
Rev.	Rev. Date	Purpose of revision	Drawn	Checked	Rev'd	Approved



Client: Esso Petroleum Company, Limited
 Ermyn House,
 Ermyn Way,
 Leatherhead,
 Surrey,
 KT22 8UX

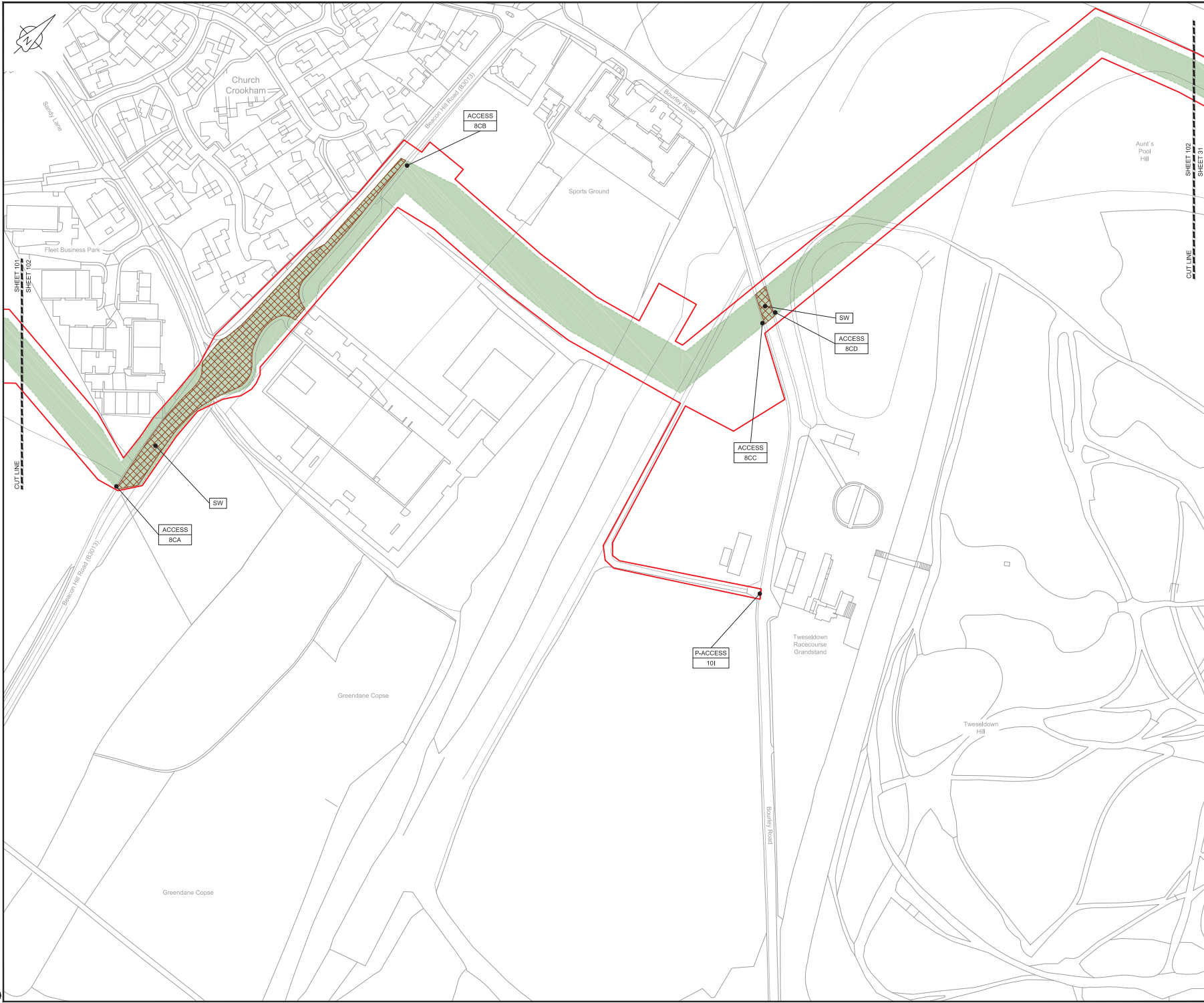


Drawing title
ACCESS & RIGHTS OF WAY PLAN
SHEET 101
REGULATION 5 (2)(K)

Drawing status: **Fit for Stage Approval**

Scale	1:1250	DO NOT SCALE
Jacobs No.	B2325300	Rev
Client no.		CO1

Drawing number
B2325300-JAC-000-CIV-DRG-000801



LOCATION PLAN
SCALE 1:500,000

NOTES
1. THIS DRAWING IS IN METRES UNLESS STATED OTHERWISE.

LEGEND

[Red line]	ORDER LIMITS
[Green shaded area]	LIMITS OF DEVIATION
[Hatched area]	STREET WORKS (SW)
[Blue hatched area]	ROAD/PROW TO BE STOPPED UP
[Blue dashed line]	PROW BYWAY
[Blue dashed line]	PROW BYWAY - TEMPORARY DIVERSION
[Yellow dashed line]	PROW RESTRICTED BYWAY
[Purple dashed line]	PROW FOOTPATH
[Purple dashed line]	PROW FOOTPATH - TEMPORARY DIVERSION
[Blue dashed line]	PROW BRIDLEWAY
[Blue dashed line]	PROW BRIDLEWAY - TEMPORARY DIVERSION
[Black dashed line]	TEMPORARY ROAD DIVERSION
[Circle with dot]	DESCRIPTION
[Circle with number]	ID or WORK NUMBER (if applicable)
[Circle with P]	PROW PUBLIC RIGHT OF WAY
[Circle with DP]	DPROW DIVISION OF PUBLIC RIGHT OF WAY
[Circle with DR]	DROAD DIVERSION OF ROAD
[Circle with A]	ACCESS TEMPORARY CONSTRUCTION ACCESS
[Circle with P]	P-ACCESS PERMANENT ACCESS
[Square with A]	ROAD/PROW STOPPING UP POINT

Contains Ordnance Survey data © Crown copyright and database rights 2019.

© Crown copyright and database rights 2019 OS Licence Number AL10005237.



CDI	09/05/19	DDC SUBMISSION	DS	JA	MD	PH
Rev.	Rev. Date	Purpose of revision	Drawn	Checked	Rev'd	Approved

JACOBS
1180 Ewells Road, Wokingham, Wokingham, RG41 5TU
Tel: +44(0)118 946 7000 • Fax: +44(0)118 946 7001
www.jacobs.com

Client: Esso Petroleum Company, Limited
Emlyn House,
Emlyn Way,
Leatherhead,
Surrey,
KT22 8UX

Project: Southampton to London Pipeline Project

Drawing title:
**ACCESS & RIGHTS OF WAY PLAN
SHEET 102
REGULATION 5 (2)(K)**

Drawing status: **Fit for Stage Approval**

Scale	1:1250	DO NOT SCALE
Jacobs No.	B2325300	Rev
Client no.		Rev
Drawing number	B2325300-JAC-000-CIV-DRG-000802	



LOCATION PLAN
SCALE 1:500,000

NOTES
1. THIS DRAWING IS IN METRES UNLESS STATED OTHERWISE.

LEGEND

[Red line]	ORDER LIMITS
[Green shaded area]	LIMITS OF DEVIATION
[Cross-hatched area]	STREET WORKS (SW)
[Blue hatched area]	ROAD/PROW TO BE STOPPED UP
[Blue dashed line]	PROW BYWAY
[Blue dashed line]	PROW BYWAY - TEMPORARY DIVERSION
[Blue dashed line]	PROW RESTRICTED BYWAY
[Purple dashed line]	PROW FOOTPATH
[Purple dashed line]	PROW FOOTPATH - TEMPORARY DIVERSION
[Blue dashed line]	PROW BRIDLEWAY
[Blue dashed line]	PROW BRIDLEWAY - TEMPORARY DIVERSION
[Blue dashed line]	TEMPORARY ROAD DIVERSION

DESCRIPTION

[Circle with ID]	ID or WORK NUMBER (if applicable)
[Circle with PROW]	PROW
[Circle with DPROW]	DIVERSION OF PUBLIC RIGHT OF WAY
[Circle with DROAD]	DIVERSION OF ROAD
[Circle with ACCESS]	TEMPORARY CONSTRUCTION ACCESS
[Circle with P-ACCESS]	PERMANENT ACCESS
[Circle with A]	ROAD/PROW STOPPING UP POINT

Contains Ordnance Survey data © Crown copyright and database rights 2019.

© Crown copyright and database rights 2019 OS Licence Number AL10005237.



CD1	09/05/19	DDC SUBMISSION	DS	JA	ND	PH
Rev.	Rev. Date	Purpose of revision	Drawn	Checked	Rev'd	Approved

JACOBS
1180 Epsom Road, Winchester, Hampshire, RG41 5TU
Tel: +44(0)118 946 7000 • Fax: +44(0)118 946 7001
www.jacobs.com

Client: Esso Petroleum Company, Limited
Emlyn House,
Emlyn Way,
Leatherhead,
Surrey,
KT22 8UX

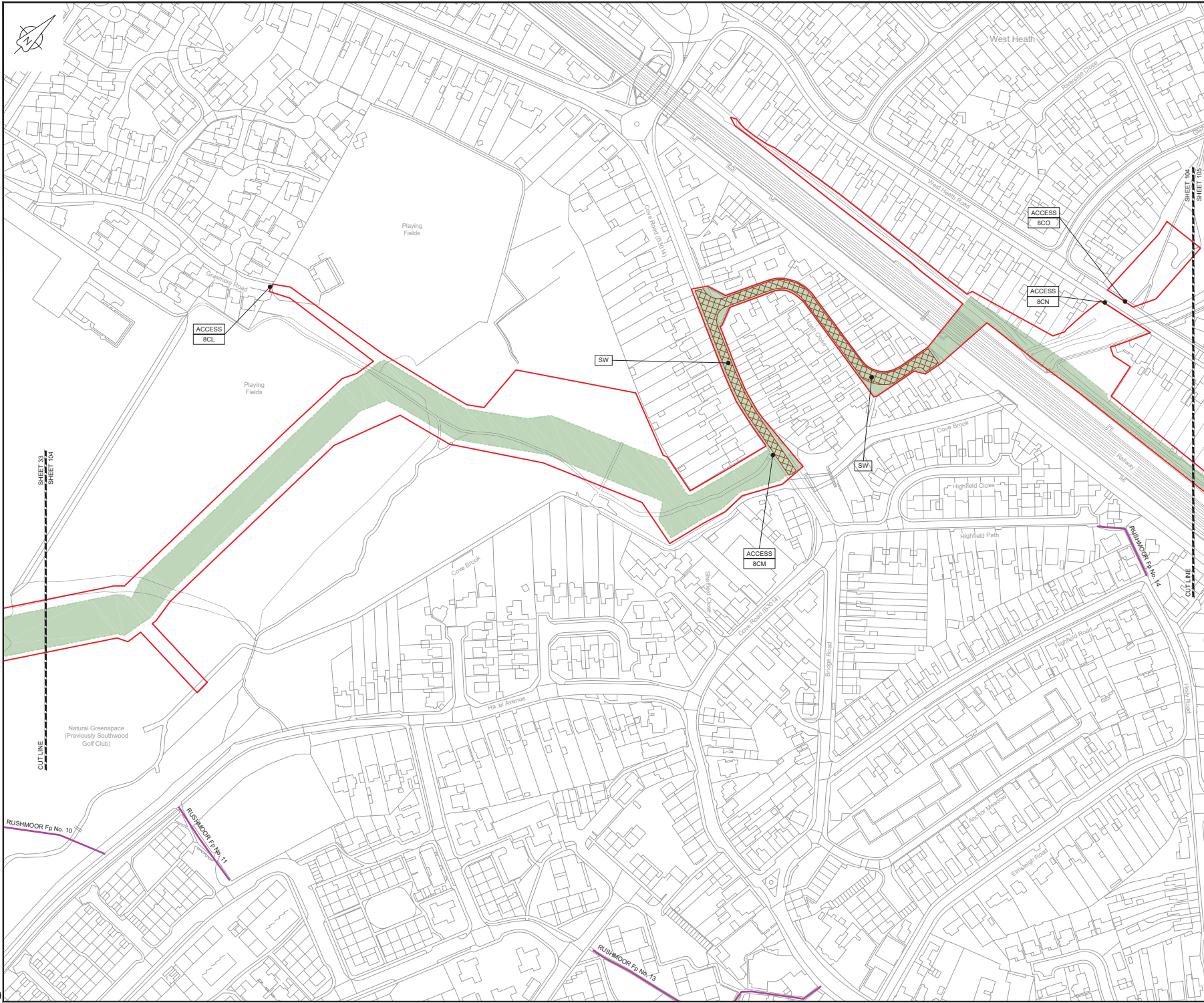


Project:
ACCESS & RIGHTS OF WAY PLAN
SHEET 103
REGULATION 5 (2)(K)

Drawing status: **Fit for Stage Approval**

Scale	1:1250	DO NOT SCALE
Jacobs No.	B2325300	Rev
Client no.		C01

Drawing number: **B2325300-JAC-000-CIV-DRG-000803**



LOCATION PLAN
SCALE 1:500,000

NOTES
1. THIS DRAWING IS IN METRES UNLESS STATED OTHERWISE.

LEGEND

[Red line]	ORDER LIMITS
[Green shaded area]	LIMITS OF DEVIATION
[Cross-hatched area]	STREET WORKS (SW)
[Blue hatched area]	ROAD/PROW TO BE STOPPED UP
[Blue dashed line]	PROW BYWAY
[Blue dashed line]	PROW BYWAY - TEMPORARY DIVERSION
[Yellow dashed line]	PROW RESTRICTED BYWAY
[Purple dashed line]	PROW FOOTPATH
[Purple dashed line]	PROW FOOTPATH - TEMPORARY DIVERSION
[Blue dashed line]	PROW BRIDLEWAY
[Blue dashed line]	PROW BRIDLEWAY - TEMPORARY DIVERSION
[Black dashed line]	TEMPORARY ROAD DIVERSION

DESCRIPTION

[Circle with ID]	ID or WORK NUMBER (if applicable)
[Circle with PROW]	PUBLIC RIGHT OF WAY
[Circle with DPROW]	DIVISION OF PUBLIC RIGHT OF WAY
[Circle with DROAD]	DIVERSION OF ROAD
[Circle with ACCESS]	TEMPORARY CONSTRUCTION ACCESS
[Circle with P-ACCESS]	PERMANENT ACCESS
[Circle with A]	ROAD/PROW STOPPING UP POINT

Contains Ordnance Survey data © Crown copyright and database rights 2019.
© Crown copyright and database rights 2019 OS Licence Number AL10005237.



CDI	09/05/19	DDC/SUBMISSION	DS	JA	ND	PH
Rev.	Rev. Date	Purpose of revision	Drawn	Checked	Rev'd	Approved



Client: Esso Petroleum Company, Limited
Ermyn House,
Ermyn Way,
Leatherhead,
Surrey,
KT22 8UX



Drawing title
ACCESS & RIGHTS OF WAY PLAN
SHEET 104
REGULATION 5 (2)(K)

Drawing status: **Fit for Stage Approval**

Scale	1:1250	DO NOT SCALE
Jacobs No.	B2325300	Rev
Client no.		C01

Drawing number
B2325300-JAC-000-CIV-DRG-000804

© Copyright 2019 Jacobs U.K. Limited. This document and its contents are the confidential and proprietary of Jacobs. Use or copying of this document in whole or in part without the written permission of Jacobs constitutes an infringement of copyright. Limitation: This drawing has been prepared on behalf of and for the exclusive use of Jacobs Client, and is not to be used in accordance with the provisions of the contract between Jacobs and the Client. Jacobs accepts no liability or responsibility whatsoever for its use in respect of any other use or reference whatsoever. This drawing is not valid without the written permission of Jacobs.



LOCATION PLAN
SCALE 1:500,000

NOTES
1. THIS DRAWING IS IN METRES UNLESS STATED OTHERWISE.

LEGEND

	ORDER LIMITS
	LIMITS OF DEVIATION
	STREET WORKS (SW)
	ROAD/PROW TO BE STOPPED UP
	PROW BYWAY
	PROW BYWAY - TEMPORARY DIVERSION
	PROW RESTRICTED BYWAY
	PROW FOOTPATH
	PROW FOOTPATH - TEMPORARY DIVERSION
	PROW BRIDLEWAY
	PROW BRIDLEWAY - TEMPORARY DIVERSION
	TEMPORARY ROAD DIVERSION
	DESCRIPTION
	ID or WORK NUMBER (if applicable)
	PROW PUBLIC RIGHT OF WAY
	DPROW DIVERSION OF PUBLIC RIGHT OF WAY
	DROAD DIVERSION OF ROAD
	ACCESS TEMPORARY CONSTRUCTION ACCESS
	P-ACCESS PERMANENT ACCESS
	ROAD/PROW STOPPING UP POINT

Contains Ordnance Survey data © Crown copyright and database rights 2019.
© Crown copyright and database rights 2019 OS Licence Number AL10005237.



CD	09/05/19	DDC SUBMISSION	DS	JA	ND	PH
Rev.	Rev. Date	Purpose of revision	Drawn	Checked	Rev'd	Approved



Client Esso Petroleum Company, Limited
Emlyn House,
Emlyn Way,
Leatherhead,
Surrey,
KT22 8UX



Project
Southampton to London Pipeline Project

Drawing title
ACCESS & RIGHTS OF WAY PLAN
SHEET 105
REGULATION 5 (2)(K)

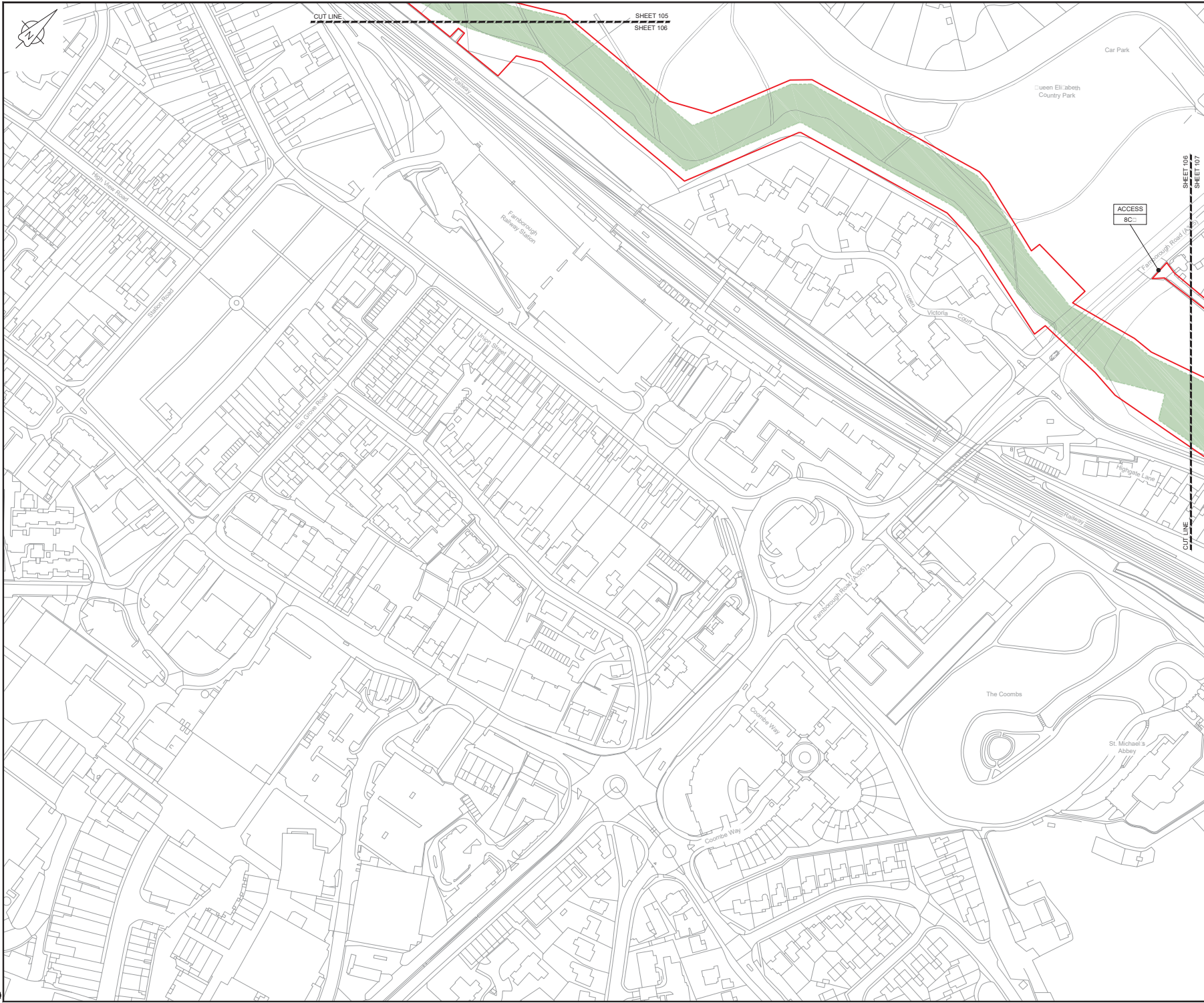
Drawing status Fit for Stage Approval

Scale	1:1250	DO NOT SCALE
Jacobs No.	B2325300	Rev
Client no.		CO1

Drawing number
B2325300-JAC-000-CIV-DRG-000805

Use of copyright 2019 Ordnance Survey. This document and associated content is the intellectual property of Jacobs. Any use or copying of this document in whole or in part without the written permission of Jacobs constitutes an infringement of copyright. Limitation: This drawing has been prepared on behalf of and for the exclusive use of Jacobs Client, and is subject to and issued in accordance with the provisions of the contract between Jacobs and the Client. Jacobs accepts no liability or responsibility whatsoever for its use in respect of any other use or reference other than the terms to which it was issued.

C:\pwworking\jacobs_uk_water\utilities_sas4\field\dmis\B2325300-JAC-000-CIV-DRG-000805.dwg - 09/05/2019 08:46:39 - A:\F\ame - stelar



LOCATION PLAN
SCALE 1:500,000

NOTES
1. THIS DRAWING IS IN METRES UNLESS STATED OTHERWISE.

LEGEND

	ORDER LIMITS
	LIMITS OF DEVIATION
	STREET WORKS (SW)
	ROAD/PROW TO BE STOPPED UP
	PROW BYWAY
	PROW BYWAY - TEMPORARY DIVERSION
	PROW RESTRICTED BYWAY
	PROW FOOTPATH
	PROW FOOTPATH - TEMPORARY DIVERSION
	PROW BRIDLEWAY
	PROW BRIDLEWAY - TEMPORARY DIVERSION
	TEMPORARY ROAD DIVERSION
	DESCRIPTION
	ID or WORK NUMBER (if applicable)
	PROW PUBLIC RIGHT OF WAY
	DPROW DIVISION OF PUBLIC RIGHT OF WAY
	DROAD DIVERSION OF ROAD
	ACCESS TEMPORARY CONSTRUCTION ACCESS
	P-ACCESS PERMANENT ACCESS
	ROAD/PROW STOPPING UP POINT

Contains Ordnance Survey data © Crown copyright and database rights 2019.

© Crown copyright and database rights 2019 OS Licence Number AL10005237.

0 50 100 150 m

SCALE 1:1250 @ A1

CDI	09/05/19	DDC SUBMISSION	DS	JA	ND	PH
Rev.	Rev. Date	Purpose of revision	Drawn	Checked	Rev'd	Apprv'd

JACOBS
1180 Ewksd Road, Wokingham, Wokingham, RG41 5TU
Tel: +44(0)118 945 7000 • Fax: +44(0)118 945 7001
www.jacobs.com

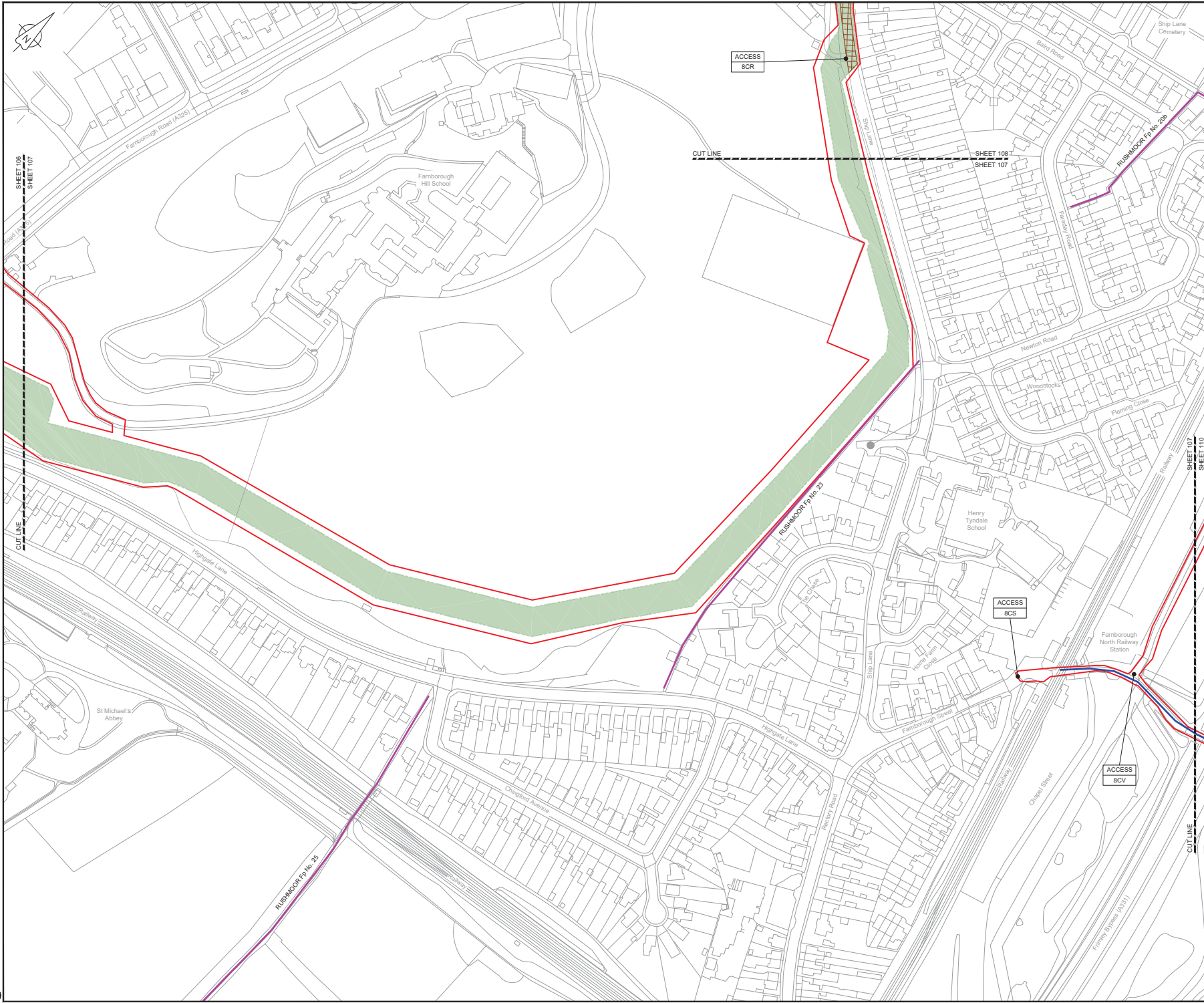
Client: Esso Petroleum Company, Limited
Emlyn House,
Emlyn Way,
Leatherhead,
Surrey,
KT22 8UX

Project: Southampton to London Pipeline Project

Drawing title: **ACCESS & RIGHTS OF WAY PLAN**
SHEET 106
REGULATION 5 (2)(K)

Drawing status: **Fit for Stage Approval**

Scale	1:1250	DO NOT SCALE
Jacobs No.	B2325300	Rev
Client no.		C01
Drawing number	B2325300-JAC-000-CIV-DRG-000806	



LOCATION PLAN
SCALE 1:500,000

NOTES
1. THIS DRAWING IS IN METRES UNLESS STATED OTHERWISE.

LEGEND

[Red line]	ORDER LIMITS
[Green shaded area]	LIMITS OF DEVIATION
[Hatched area]	STREET WORKS (SW)
[Blue hatched area]	ROAD/PROW TO BE STOPPED UP
[Blue dashed line]	PROW BYWAY
[Blue dashed line]	PROW BYWAY - TEMPORARY DIVERSION
[Yellow dashed line]	PROW RESTRICTED BYWAY
[Purple dashed line]	PROW FOOTPATH
[Purple dashed line]	PROW FOOTPATH - TEMPORARY DIVERSION
[Blue dashed line]	PROW BRIDLEWAY
[Blue dashed line]	PROW BRIDLEWAY - TEMPORARY DIVERSION
[Black dashed line]	TEMPORARY ROAD DIVERSION

DESCRIPTION

[Circle with ID]	ID or WORK NUMBER (if applicable)
[Circle with PROW]	PROW PUBLIC RIGHT OF WAY
[Circle with DPROW]	DPROW DIVISION OF PUBLIC RIGHT OF WAY
[Circle with DROAD]	DROAD DIVERSION OF ROAD
[Circle with ACCESS]	ACCESS TEMPORARY CONSTRUCTION ACCESS
[Circle with P-ACCESS]	P-ACCESS PERMANENT ACCESS
[Circle with A]	ROAD/PROW STOPPING UP POINT

Contains Ordnance Survey data © Crown copyright and database rights 2019.

© Crown copyright and database rights 2019 OS Licence Number AL10006237.



SCALE 1:1250 @ A1

CDI	09/05/19	DDC SUBMISSION	DS	JA	ND	PH
Rev.	Rev. Date	Purpose of revision	Drawn	Checked	Rev'd	Approved

JACOBS
1180 Epsom Road, Wokingham, Wokingham, RG41 5TU
Tel: +44(0)118 946 7000 • Fax: +44(0)118 946 7001
www.jacobs.com

Client: Esso Petroleum Company, Limited
Ermyn House,
Ermyn Way,
Leatherhead,
Surrey,
KT22 8UX

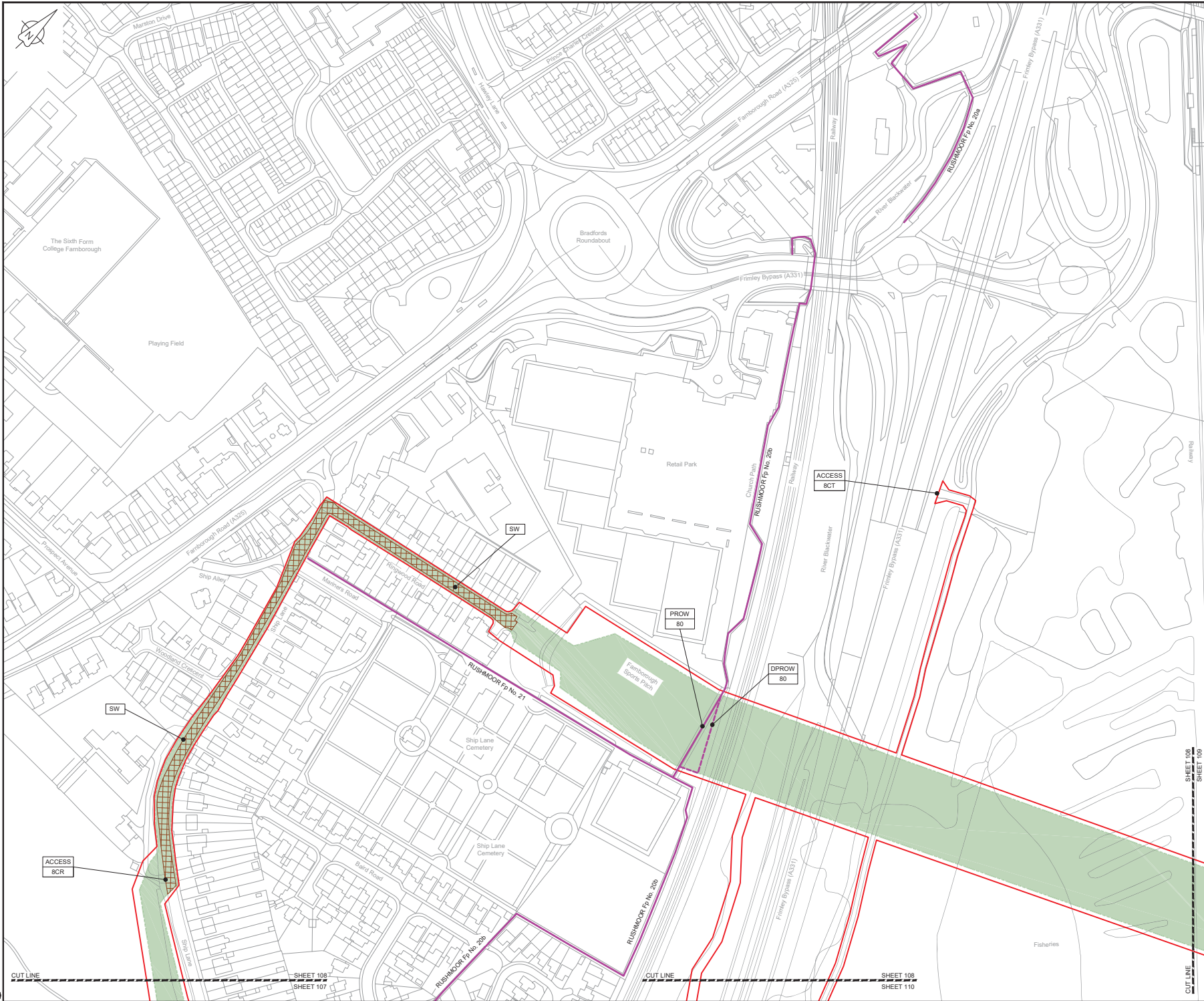
Project: Southampton to London Pipeline Project

Drawing title:
ACCESS & RIGHTS OF WAY PLAN
SHEET 107
REGULATION 5 (2)(K)

Drawing status: **Fit for Stage Approval**

Scale	1:1250	DO NOT SCALE
Jacobs No.	B2325300	Rev
Client no.	B2325300	Rev
Drawing number		CO1

B2325300-JAC-000-CIV-DRG-000807



LOCATION PLAN
SCALE 1:500,000

NOTES

1. THIS DRAWING IS IN METRES UNLESS STATED OTHERWISE.

LEGEND

- ORDER LIMITS
 - LIMITS OF DEVIATION
 - STREET WORKS (SW)
 - ROAD/PROW TO BE STOPPED UP
 - PROW BYWAY
 - PROW BYWAY - TEMPORARY DIVERSION
 - PROW RESTRICTED BYWAY
 - PROW FOOTPATH
 - PROW FOOTPATH - TEMPORARY DIVERSION
 - PROW BRIDLEWAY
 - PROW BRIDLEWAY - TEMPORARY DIVERSION
 - TEMPORARY ROAD DIVERSION
-
- DESCRIPTION
 - ID or WORK NUMBER (if applicable)
 - PROW PUBLIC RIGHT OF WAY
 - DPROW DIVISION OF PUBLIC RIGHT OF WAY
 - DROAD DIVERSION OF ROAD
 - ACCESS TEMPORARY CONSTRUCTION ACCESS
 - P-ACCESS PERMANENT ACCESS
 - A ROAD/PROW STOPPING UP POINT

Contains Ordnance Survey data © Crown copyright and database rights 2019.

© Crown copyright and database rights 2019 OS Licence Number AL10006237.



SCALE 1: 1250 @ A1

CD1	09/05/19	DDC SUBMISSION	DS	JA	ND	PH
Rev.	Rev. Date	Purpose of revision	Drawn	Checked	Rev'd	Approved



Client: Esso Petroleum Company, Limited
Ermyn House,
Ermyn Way,
Leatherhead,
Surrey,
KT22 8UX



Drawing title
ACCESS & RIGHTS OF WAY PLAN
SHEET 108
REGULATION 5 (2)(K)

Drawing status: **Fit for Stage Approval**

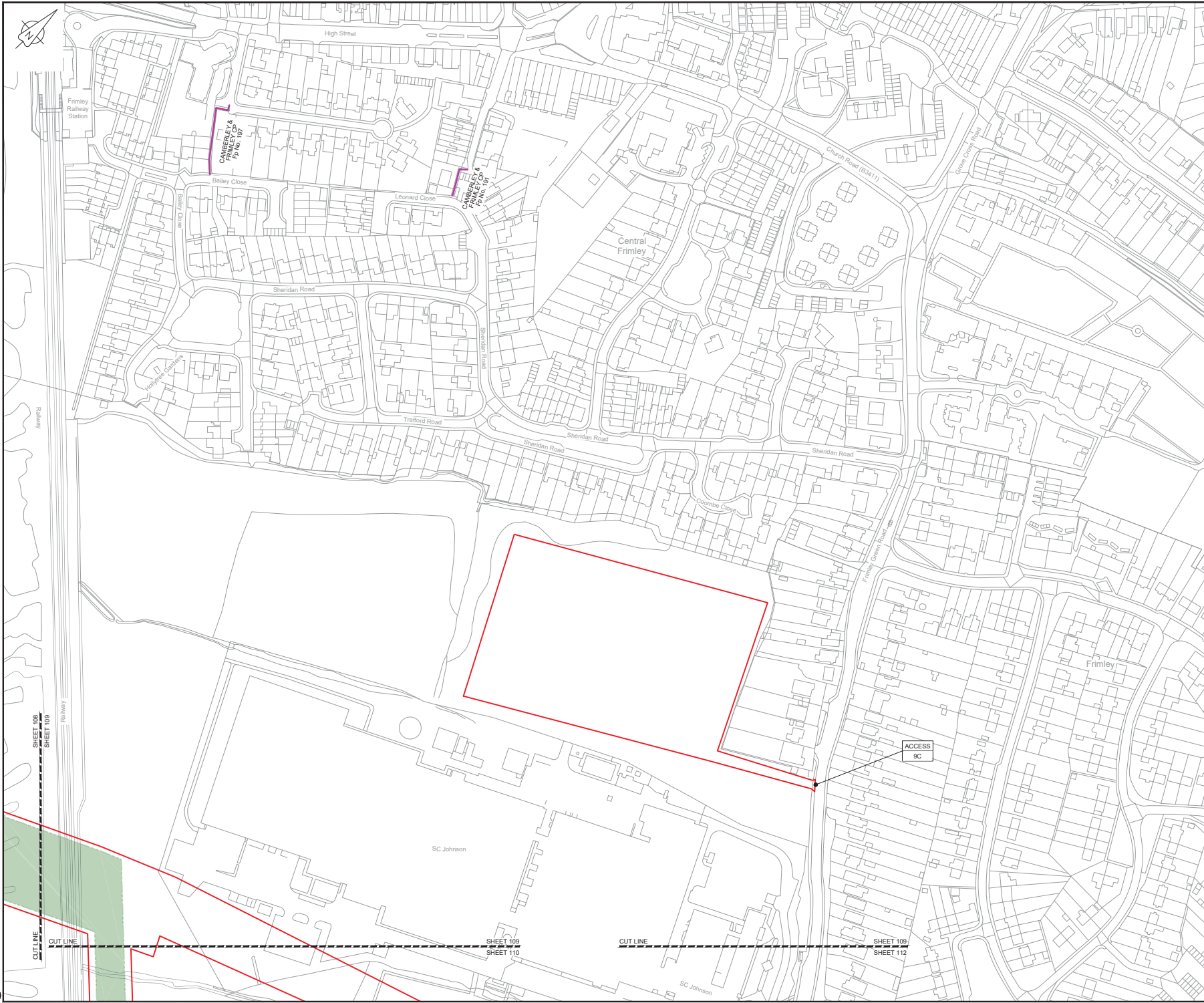
Scale	1:1250	DO NOT SCALE
Jacobs No.	B2325300	Rev
Client no.		Rev
Drawing number		C01

B2325300-JAC-000-CIV-DRG-000808

Use or copying of this document in whole or in part without the written permission of Jacobs constitutes an infringement of copyright. Limitation: This drawing has been prepared on behalf of and for the exclusive use of Jacobs Client, and is not to be used in accordance with the provisions of the contract between Jacobs and the Client. Jacobs accepts no liability or responsibility whatsoever for use in excess of its terms of reference scope. This drawing is not valid without the signature of the Jacobs Engineer.

C:\working\jacobs_uk_water\utilities_s44\field\dm3519182325300000_CIV-DRG-000808.dwg - 09/05/2019 08:17:26 - A1 Frame - standard

CUT LINE SHEET 108 SHEET 107 SHEET 108 SHEET 110



LOCATION PLAN
SCALE 1:500,000

NOTES

1. THIS DRAWING IS IN METRES UNLESS STATED OTHERWISE.

LEGEND

- ORDER LIMITS
- LIMITS OF DEVIATION
- STREET WORKS (SW)
- ROAD/PROW TO BE STOPPED UP
- PROW BYWAY
- PROW BYWAY - TEMPORARY DIVERSION
- PROW RESTRICTED BYWAY
- PROW FOOTPATH
- PROW FOOTPATH - TEMPORARY DIVERSION
- PROW BRIDLEWAY
- PROW BRIDLEWAY - TEMPORARY DIVERSION
- TEMPORARY ROAD DIVERSION
- DESCRIPTION
- ID or WORK NUMBER (if applicable)
- PROW PUBLIC RIGHT OF WAY
- DPROW DIVISION OF PUBLIC RIGHT OF WAY
- DROAD DIVERSION OF ROAD
- ACCESS TEMPORARY CONSTRUCTION ACCESS
- P-ACCESS PERMANENT ACCESS
- ROAD/PROW STOPPING UP POINT

Contains Ordnance Survey data © Crown copyright and database rights 2019.

© Crown copyright and database rights 2019 OS Licence Number AL10006237.



SCALE 1 : 1250 @ A1

CD	09/05/19	DDC SUBMISSION	DS	JA	ND	PH
Rev.	Rev. Date	Purpose of revision	Drawn	Checked	Rev'd	Approved

JACOBS
1180 Epsom Road, Wokingham, Wokingham, RG41 5TU
Tel: +44(0)118 946 7000 • Fax: +44(0)118 946 7001
www.jacobs.com

Client: Esso Petroleum Company, Limited
Emlyn House,
Emlyn Way,
Leatherhead,
Surrey,
KT22 8UX

Project: Southampton to London Pipeline Project

Drawing title:
ACCESS & RIGHTS OF WAY PLAN
SHEET 109
REGULATION 5 (2)(K)

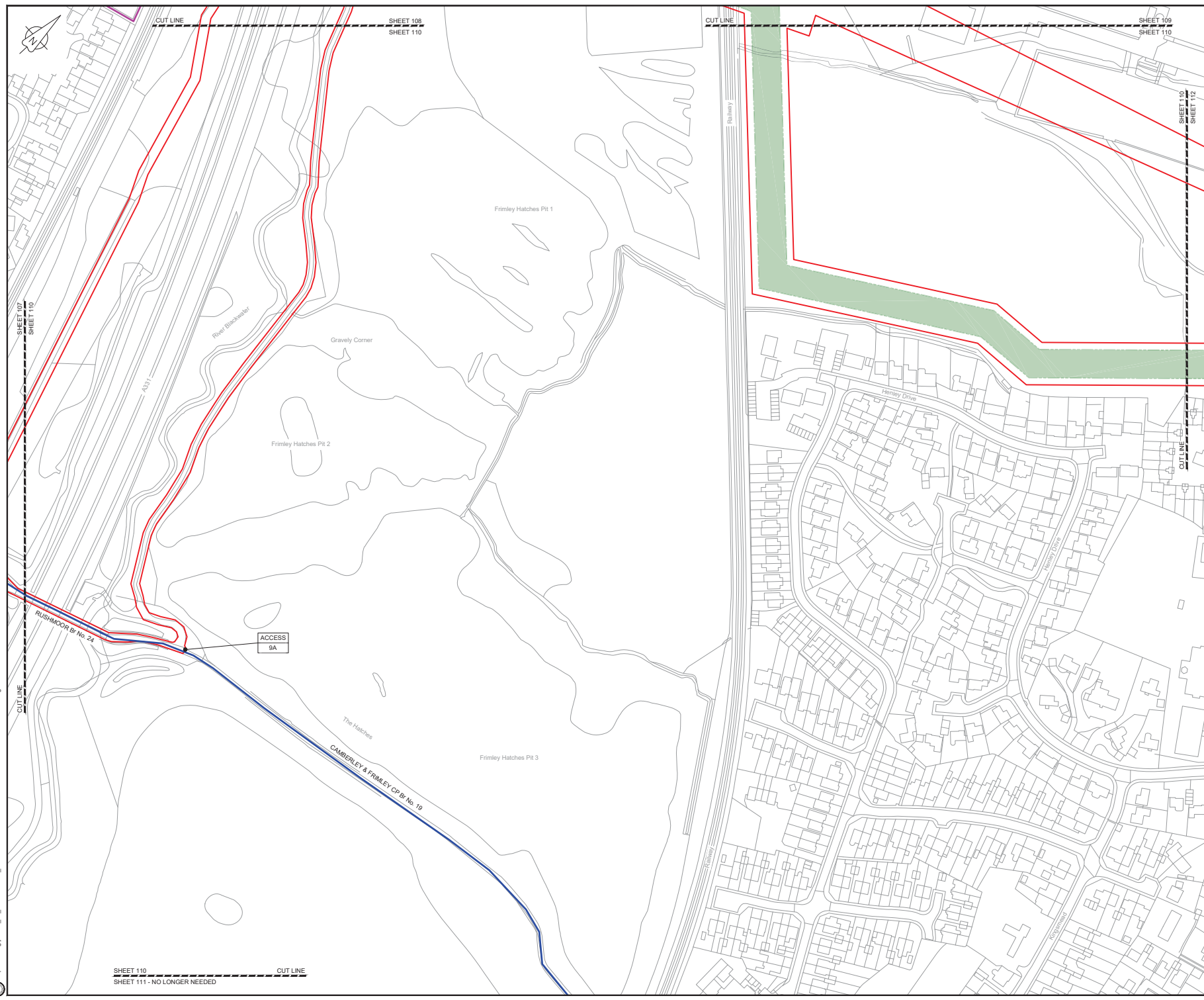
Drawing status: **Fit for Stage Approval**

Scale	1:1250	DO NOT SCALE
Jacobs No:	B2325300	Rev
Drawing number		C01

B2325300-JAC-000-CIV-DRG-000809

© Copyright 2019 Jacobs U.K. Limited. This document and all information contained hereon are the property of Jacobs. Use or copying of this document in whole or in part without the written permission of Jacobs constitutes an infringement of copyright. Limitation: This drawing has been prepared on behalf of and for the exclusive use of Jacobs Client, and is subject to and issued in accordance with the provisions of the contract between Jacobs and the Client. Jacobs accepts no liability or responsibility whatsoever for its use in respect of any other use or reference apart from that intended by Jacobs.

C:\pwworking\jacobs_uk_water\utilities_southampton\B2325300\CIV-DRG-000810.dwg - 09/05/19 06:06:51 - A1Frame - stard



LOCATION PLAN
SCALE 1:500,000

NOTES
1. THIS DRAWING IS IN METRES UNLESS STATED OTHERWISE.

- LEGEND**
- ORDER LIMITS
 - LIMITS OF DEVIATION
 - STREET WORKS (SW)
 - ROAD/PROW TO BE STOPPED UP
 - PROW BYWAY
 - PROW BYWAY - TEMPORARY DIVERSION
 - PROW RESTRICTED BYWAY
 - PROW FOOTPATH
 - PROW FOOTPATH - TEMPORARY DIVERSION
 - PROW BRIDLEWAY
 - PROW BRIDLEWAY - TEMPORARY DIVERSION
 - TEMPORARY ROAD DIVERSION

- DESCRIPTION**
- ID or WORK NUMBER (if applicable)
 - PROW PUBLIC RIGHT OF WAY
 - DPROW DIVISION OF PUBLIC RIGHT OF WAY
 - DROAD DIVERSION OF ROAD
 - ACCESS TEMPORARY CONSTRUCTION ACCESS
 - P-ACCESS PERMANENT ACCESS
 - ROAD/PROW STOPPING UP POINT

Contains Ordnance Survey data © Crown copyright and database rights 2019.

© Crown copyright and database rights 2019 OS Licence Number AL10005237.



CSI	09/05/19	DDC SUBMISSION	DS	JA	ND	PH
Rev.	Rev. Date	Purpose of revision	Drawn	Checked	Rev'd	Approved



Client: Esso Petroleum Company, Limited
Emlyn House,
Emlyn Way,
Leatherhead,
Surrey,
KT22 8UX



Drawing title
**ACCESS & RIGHTS OF WAY PLAN
SHEET 110
REGULATION 5 (2)(K)**

Drawing status: **Fit for Stage Approval**

Scale	1:1250	DO NOT SCALE
Jacobs No.	B2325300	Rev
Client no.		CO1

Drawing number
B2325300-JAC-000-CIV-DRG-000810

© Copyright 2019 Jacobs U.K. Limited. This document and materials contained hereon are the property of Jacobs. Use or copying of this document in whole or in part without the written permission of Jacobs constitutes an infringement of copyright. Limitation: This drawing has been prepared in behalf of, and for the exclusive use of, Jacobs Client, and is subject to, and issued in accordance with, the provisions of the contract between Jacobs and the Client. Jacobs accepts no liability or responsibility whatsoever for use in excess of its intended use or reliance upon. This drawing is not valid without the signature of the responsible engineer.

SHEET 110
SHEET 111 - NO LONGER NEEDED

SHEET 111 - NO LONGER NEEDED



LOCATION PLAN
SCALE 1:500,000

NOTES
1. THIS DRAWING IS IN METRES UNLESS STATED OTHERWISE.

LEGEND

	ORDER LIMITS
	LIMITS OF DEVIATION
	STREET WORKS (SW)
	ROAD/PROW TO BE STOPPED UP
	PROW BYWAY
	PROW BYWAY - TEMPORARY DIVERSION
	PROW RESTRICTED BYWAY
	PROW FOOTPATH
	PROW FOOTPATH - TEMPORARY DIVERSION
	PROW BRIDLEWAY
	PROW BRIDLEWAY - TEMPORARY DIVERSION
	TEMPORARY ROAD DIVERSION

	DESCRIPTION
	ID or WORK NUMBER (if applicable)
	PROW PUBLIC RIGHT OF WAY
	DPROW DIVERSION OF PUBLIC RIGHT OF WAY
	DROAD DIVERSION OF ROAD
	ACCESS TEMPORARY CONSTRUCTION ACCESS
	P-ACCESS PERMANENT ACCESS
	ROAD/PROW STOPPING UP POINT

Contains Ordnance Survey data © Crown copyright and database rights 2019.
© Crown copyright and database rights 2019 OS Licence Number AL10005237.



CD1	09/05/19	DOCSUBMISSION	DS	JA	ND	PH
Rev	Rev. Date	Purpose of revision	Drawn	Checked	Rev'd	Approved

JACOBS
1180 Eakdale Road, Wokingham, Wokingham, RG41 5TU
Tel: +44(0)118 946 7000 • Fax: +44(0)118 946 7001
www.jacobs.com

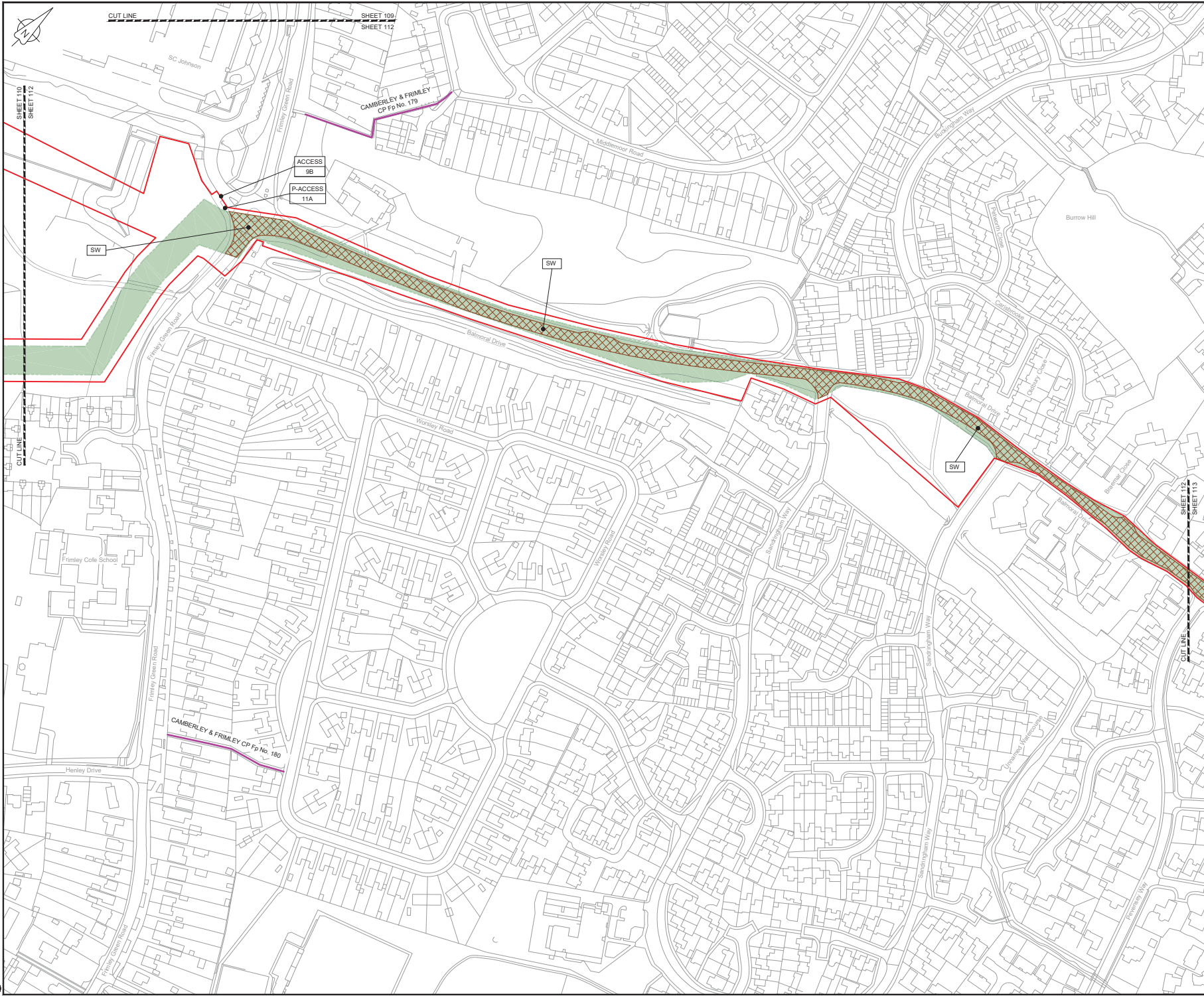
Client: Esso Petroleum Company, Limited
Emlyn House,
Emlyn Way,
Leatherhead,
Surrey,
KT22 8UX



Drawing title
**ACCESS & RIGHTS OF WAY PLAN
SHEET 111
REGULATION 5 (2)(K)**

Drawing status	Fit for Stage Approval		
Scale	1:1250	DO NOT SCALE	
Jacobs No.	B2325300	Rev	
Client no.		Rev	C01

Drawing number
B2325300-JAC-000-CIV-DRG-000811



LOCATION PLAN
SCALE 1:500,000

NOTES
1. THIS DRAWING IS IN METRES UNLESS STATED OTHERWISE.

- LEGEND
- ORDER LIMITS
 - LIMITS OF DEVIATION
 - STREET WORKS (SW)
 - ROAD/PROW TO BE STOPPED UP
 - PROW BYWAY
 - PROW BYWAY - TEMPORARY DIVERSION
 - PROW RESTRICTED BYWAY
 - PROW FOOTPATH
 - PROW FOOTPATH - TEMPORARY DIVERSION
 - PROW BRIDLEWAY
 - PROW BRIDLEWAY - TEMPORARY DIVERSION
 - TEMPORARY ROAD DIVERSION

- DESCRIPTION
- ID or WORK NUMBER (if applicable)
 - PROW PUBLIC RIGHT OF WAY
 - DPROW DIVISION OF PUBLIC RIGHT OF WAY
 - DROAD DIVISION OF ROAD
 - ACCESS TEMPORARY CONSTRUCTION ACCESS
 - P-ACCESS PERMANENT ACCESS
 - ROAD/PROW STOPPING UP POINT

Contains Ordnance Survey data © Crown copyright and database rights 2019.

© Crown copyright and database rights 2019 OS Licence Number AL10005237.



SCALE 1:1250 @ A1

CDI	09/05/19	DDC/SUBMISSION	DS	JA	ND	PH
Rev.	Rev. Date	Purpose of revision	Drawn	Checked	Rev'd	Approved



Client: Esso Petroleum Company, Limited
 Ermyn House,
 Ermyn Way,
 Leatherhead,
 Surrey,
 KT22 8UX

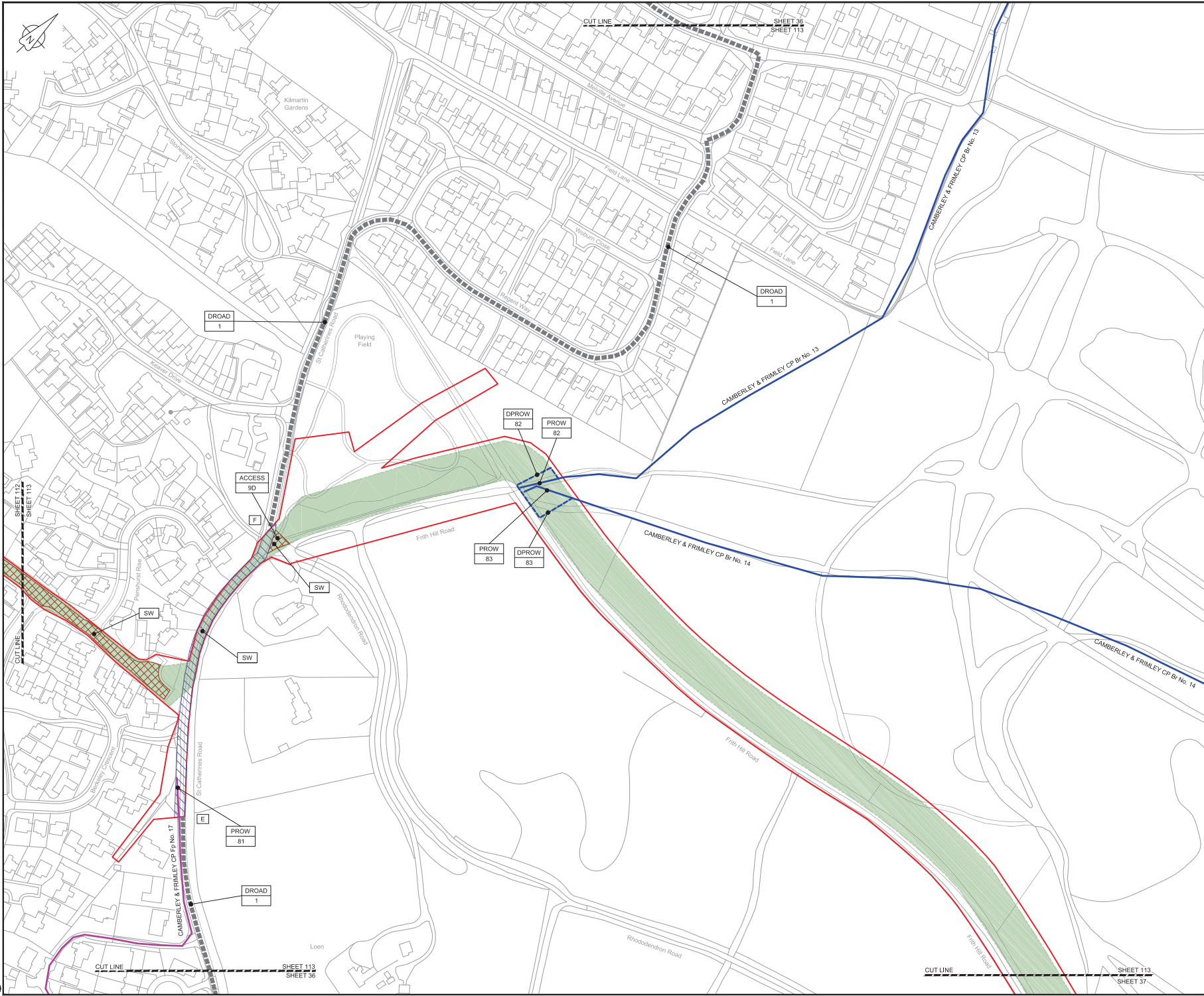


Drawing title
ACCESS & RIGHTS OF WAY PLAN
SHEET 112
REGULATION 5 (2)(K)

Drawing status: **Fit for Stage Approval**

Scale	1:1250	DO NOT SCALE
Jacobs No.	B2325300	Rev
Client no.	B2325300	Rev
Drawing number	B2325300-JAC-000-CIV-DRG-000812	Rev
		CO1

C:\pwworking\jacobs_uk_water\utilities_southampton\B2325300-JAC-000-CIV-DRG-000812.dwg - 09/05/2019 07:54:53 - A:Frame - stard



LOCATION PLAN
SCALE 1:500,000

NOTES
1. THIS DRAWING IS IN METRES UNLESS STATED OTHERWISE.

LEGEND

[Red line]	ORDER LIMITS
[Green shaded area]	LIMITS OF DEVIATION
[Hatched area]	STREET WORKS (SW)
[Blue hatched area]	ROAD/PROW TO BE STOPPED UP
[Blue line]	PROW BYWAY
[Blue dashed line]	PROW BYWAY - TEMPORARY DIVERSION
[Blue dashed line]	PROW RESTRICTED BYWAY
[Purple line]	PROW FOOTPATH
[Purple dashed line]	PROW FOOTPATH - TEMPORARY DIVERSION
[Blue dashed line]	PROW BRIDLEWAY
[Blue dashed line]	PROW BRIDLEWAY - TEMPORARY DIVERSION
[Black dashed line]	TEMPORARY ROAD DIVERSION
[Circle with dot]	DESCRIPTION
[Circle with dot]	ID or WORK NUMBER (if applicable)
[Circle with dot]	PROW PUBLIC RIGHT OF WAY
[Circle with dot]	DPROW DIVERSION OF PUBLIC RIGHT OF WAY
[Circle with dot]	DROAD DIVERSION OF ROAD
[Circle with dot]	ACCESS TEMPORARY CONSTRUCTION ACCESS
[Circle with dot]	P-ACCESS PERMANENT ACCESS
[Square with dot]	A ROAD/PROW STOPPING UP POINT

Contains Ordnance Survey data © Crown copyright and database rights 2019.

© Crown copyright and database rights 2019 OS Licence Number AL10005237.



Rev.	Rev. Date	DDC SUBMISSION	OS	JA	ND	PH



Client: Esso Petroleum Company, Limited
Ermen House,
Ermen Way,
Leatherhead,
Surrey,
KT22 8UX



Drawing title
ACCESS & RIGHTS OF WAY PLAN
SHEET 113
REGULATION 5 (2)(K)

Drawing status: **Fit for Stage Approval**

Scale	1:1250	DO NOT SCALE
Jacobs No.	B2325300	Rev
Client no.		Rev
Drawing number		C01

B2325300-JAC-000-CIV-DRG-000813

By copyright © 2019 Jacobs Corporation. This document and all its contents are the property of Jacobs. Use or copying of this document in whole or in part without the written permission of Jacobs constitutes an infringement of copyright. Limitation: This drawing has been prepared on behalf of and for the exclusive use of Jacobs Client, and is subject to and issued in accordance with the provisions of the contract between Jacobs and the Client. Jacobs accepts no liability or responsibility whatsoever for any loss or damage arising from the use of this drawing.




LOCATION PLAN
SCALE 1:500,000

NOTES
1. THIS DRAWING IS IN METRES UNLESS STATED OTHERWISE.

LEGEND

[Red line]	ORDER LIMITS
[Green shaded area]	LIMITS OF DEVIATION
[Hatched area]	STREET WORKS (SW)
[Blue hatched area]	ROAD/PROW TO BE STOPPED UP
[Blue dashed line]	PROW BYWAY
[Blue dashed line]	PROW BYWAY - TEMPORARY DIVERSION
[Yellow dashed line]	PROW RESTRICTED BYWAY
[Purple dashed line]	PROW FOOTPATH
[Purple dashed line]	PROW FOOTPATH - TEMPORARY DIVERSION
[Blue dashed line]	PROW BRIDLEWAY
[Blue dashed line]	PROW BRIDLEWAY - TEMPORARY DIVERSION
[Blue dashed line]	TEMPORARY ROAD DIVERSION
[Circle with dot]	DESCRIPTION
[Circle with dot]	ID or WORK NUMBER (if applicable)
[Circle with dot]	PROW
[Circle with dot]	PUBLIC RIGHT OF WAY
[Circle with dot]	DPROW
[Circle with dot]	DIVERSION OF PUBLIC RIGHT OF WAY
[Circle with dot]	DROAD
[Circle with dot]	DIVERSION OF ROAD
[Circle with dot]	ACCESS
[Circle with dot]	TEMPORARY CONSTRUCTION ACCESS
[Circle with dot]	P-ACCESS
[Circle with dot]	PERMANENT ACCESS
[Circle with dot]	ROAD/PROW STOPPING UP POINT

Contains Ordnance Survey data © Crown copyright and database rights 2019.
© Crown copyright and database rights 2019 OS Licence Number AL10005237.



CD1	08/05/19	0000 SUBMISSION	DS	JA	ND	PH
Rev.	Rev. Date	Purpose of revision	Drawn	Checked	Rev'd	Approved

JACOBS
1180 Ewks Rd, Wincoburgh, Wokingham, RG41 5TU
Tel: +44(0)118 946 7000 • Fax: +44(0)118 946 7001
www.jacobs.com

Client: Esso Petroleum Company, Limited
Ermyn House,
Ermyn Way,
Leatherhead,
Surrey,
KT22 8UX

Project: Southampton to London Pipeline Project

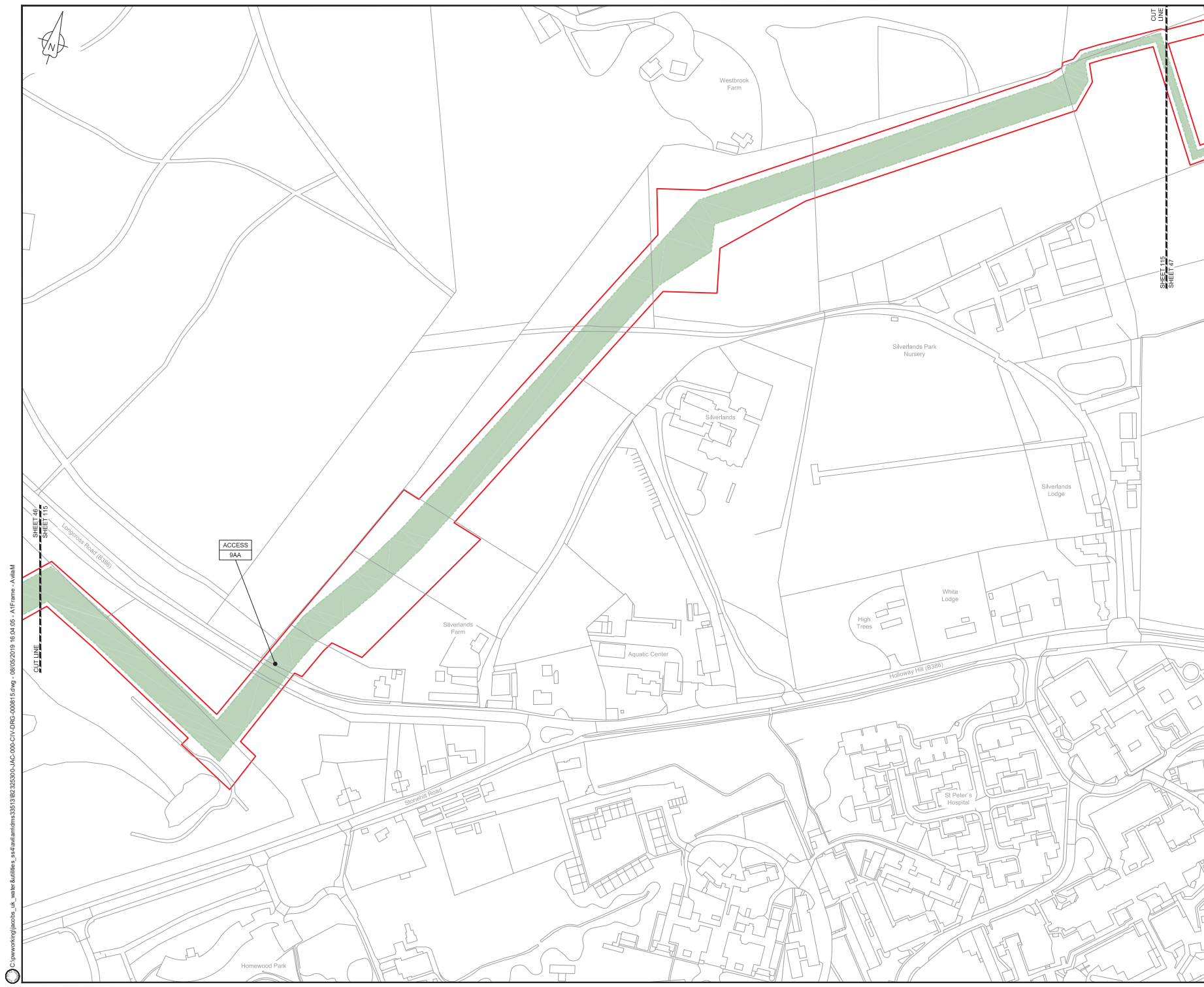
Drawing title:
ACCESS & RIGHTS OF WAY PLAN
SHEET 114
REGULATION 5 (2)(K)

Drawing status: **Fit for Stage Approval**

Scale	1:1250	DO NOT SCALE
Jacobs No.	B2325300	Rev
Client no.		C01

Drawing number:
B2325300-JAC-000-CIV-DRG-000814

C:\pwworking\jacobs_uk\water\utilities_sas4\aw\mtdms3513\B2325300-JAC-000-CIV-DRG-000814.dwg - 08/05/2019 15:55:15 - A1Frame - AvaleM



LOCATION PLAN
SCALE 1:500,000

NOTES
1. THIS DRAWING IS IN METRES UNLESS STATED OTHERWISE.

LEGEND

	ORDER LIMITS
	LIMITS OF DEVIATION
	STREET WORKS (SW)
	ROAD/PROW TO BE STOPPED UP
	PROW BYWAY
	PROW BYWAY - TEMPORARY DIVERSION
	PROW RESTRICTED BYWAY
	PROW FOOTPATH
	PROW FOOTPATH - TEMPORARY DIVERSION
	PROW BRIDLEWAY
	PROW BRIDLEWAY - TEMPORARY DIVERSION
	TEMPORARY ROAD DIVERSION
	DESCRIPTION
	ID or WORK NUMBER (if applicable)
	PROW PUBLIC RIGHT OF WAY
	DPROW DIVISION OF PUBLIC RIGHT OF WAY
	DROAD DIVERSION OF ROAD
	ACCESS TEMPORARY CONSTRUCTION ACCESS
	P-ACCESS PERMANENT ACCESS
	ROAD/PROW STOPPING UP POINT

Contains Ordnance Survey data © Crown copyright and database rights 2019.

© Crown copyright and database rights 2019 OS Licence Number AL10005237.



CD	08/05/19	DDC SUBMISSION	DS	JA	ND	PH
Rev.	Rev. Date	Purpose of revision	Drawn	Checked	Rev'd	Approved

JACOBS
1180 Epsom Road, Wokingham, Wokingham, RG41 5TU
Tel: +44(0)118 946 7000 • Fax: +44(0)118 946 7001
www.jacobs.com

Client: Esso Petroleum Company, Limited
Ermen House,
Ermen Way,
Leatherhead,
Surrey,
KT22 8UX

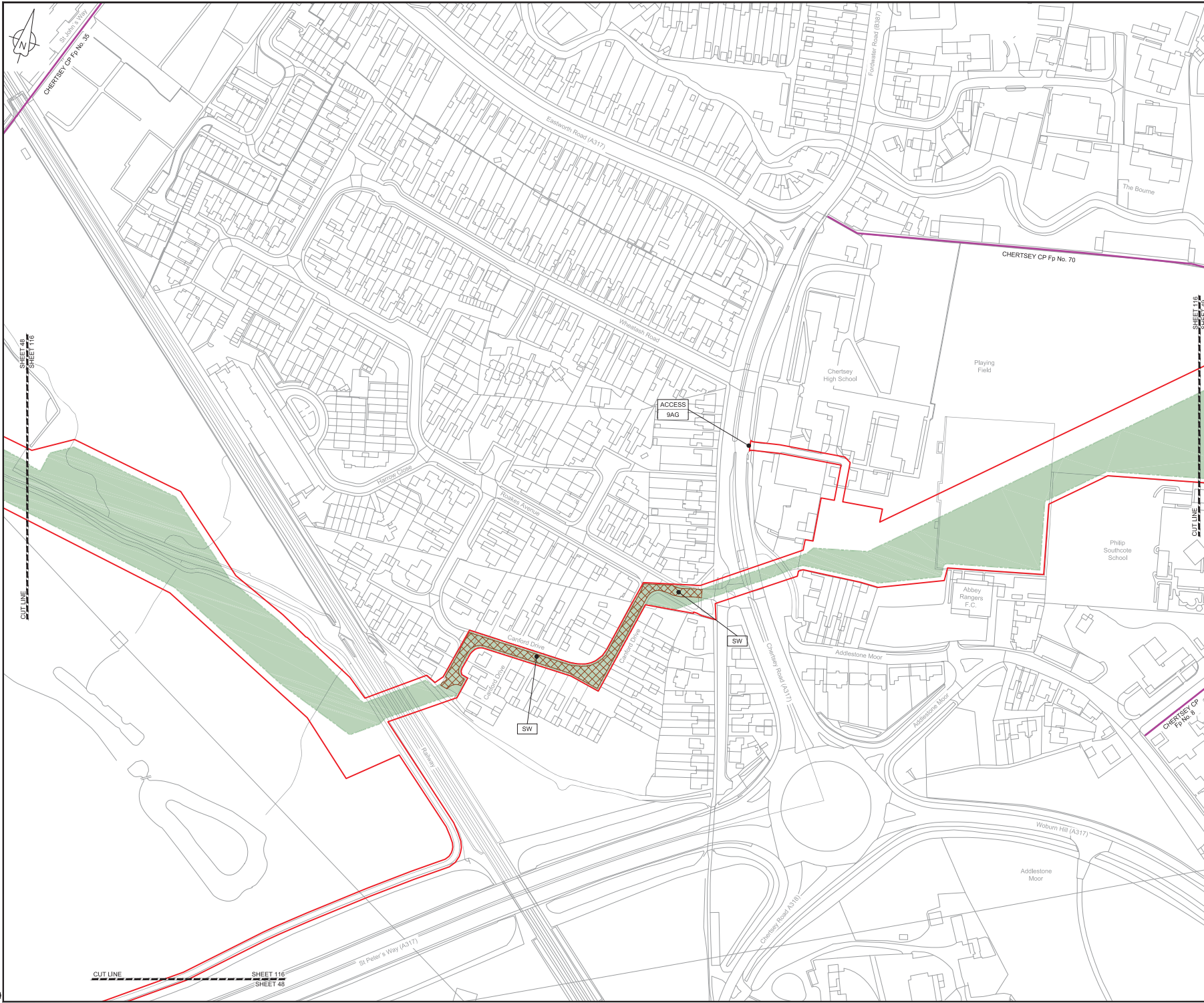
Project: Southampton to London Pipeline Project

Drawing title:
ACCESS & RIGHTS OF WAY PLAN
SHEET 115
REGULATION 5 (2)(K)

Drawing status: **Fit for Stage Approval**

Scale	1:1250	DO NOT SCALE
Jacobs No.	B2325300	Rev
Drawing number		CO1

B2325300-JAC-000-CIV-DRG-00815



LOCATION PLAN
SCALE 1:500,000

NOTES

1. THIS DRAWING IS IN METRES UNLESS STATED OTHERWISE.

LEGEND

- ORDER LIMITS
- LIMITS OF DEVIATION
- STREET WORKS (SW)
- ROAD/PROW TO BE STOPPED UP
- PROW BYWAY
- PROW BYWAY - TEMPORARY DIVERSION
- PROW RESTRICTED BYWAY
- PROW FOOTPATH
- PROW FOOTPATH - TEMPORARY DIVERSION
- PROW BRIDLEWAY
- PROW BRIDLEWAY - TEMPORARY DIVERSION
- TEMPORARY ROAD DIVERSION
- DESCRIPTION
- ID or WORK NUMBER (if applicable)
- PROW PUBLIC RIGHT OF WAY
- DPROW DIVISION OF PUBLIC RIGHT OF WAY
- DROAD DIVERSION OF ROAD
- ACCESS TEMPORARY CONSTRUCTION ACCESS
- P-ACCESS PERMANENT ACCESS
- A ROAD/PROW STOPPING UP POINT

Contains Ordnance Survey data © Crown copyright and database rights 2019.

© Crown copyright and database rights 2019 OS Licence Number AL10005237.



CD1	08/05/19	DDC SUBMISSION	DS	JA	ND	PH
Rev.	Rev. Date	Purpose of revision	Drawn	Checked	Rev'd	Approved



Client: Esso Petroleum Company, Limited
 Ermyn House,
 Ermyn Way,
 Leatherhead,
 Surrey,
 KT22 8UX

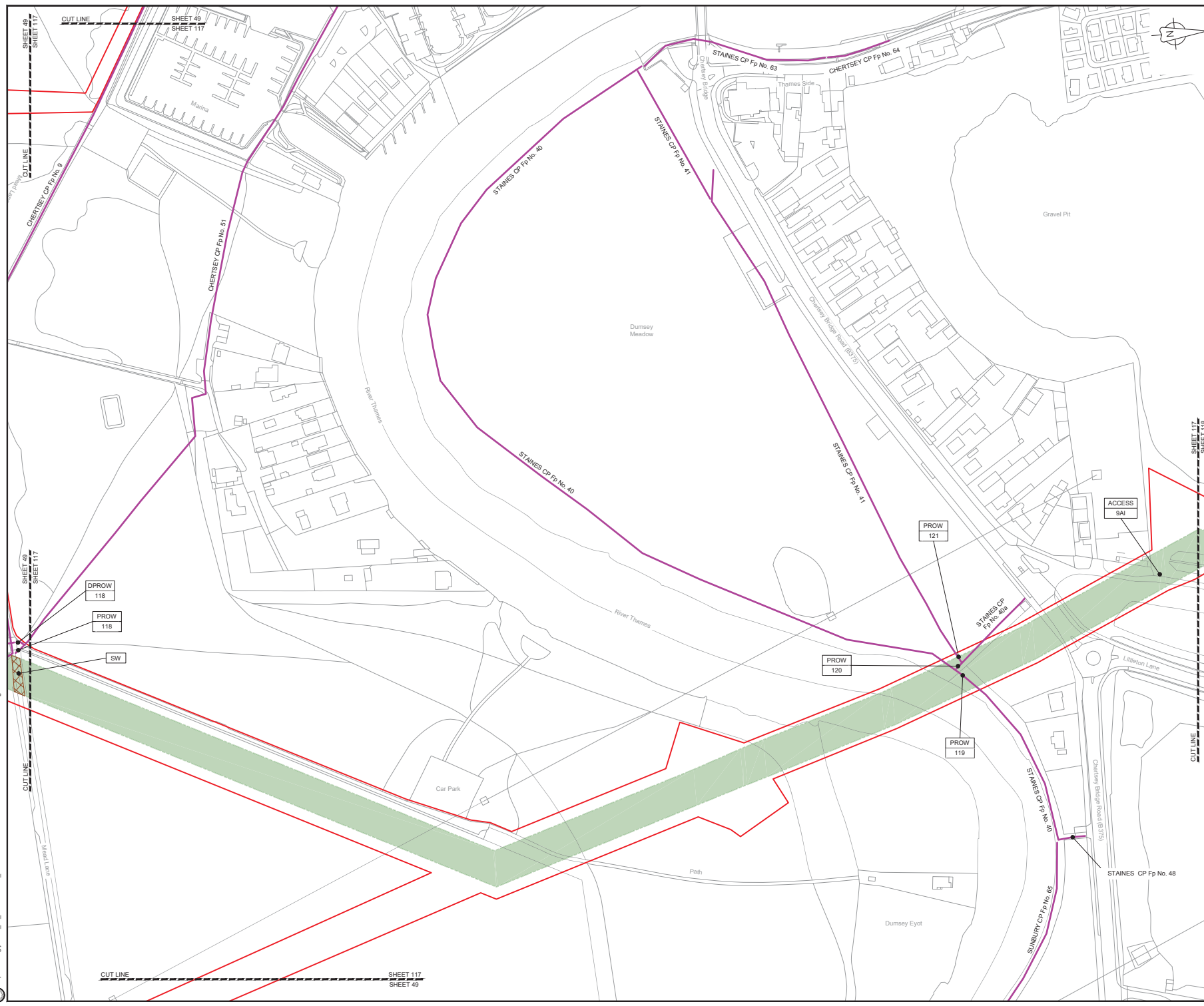


Drawing title
ACCESS & RIGHTS OF WAY PLAN
SHEET 116
REGULATION 5 (2)(K)

Drawing status		Fit for Stage Approval	
Scale	1:1250	DO NOT SCALE	
Jacobs No.	B2325300	Rev	C01
Client no.	B2325300		
Drawing number	B2325300-JAC-000-CIV-DRG-000816		

By copyright © 2019 Jacobs & Co. Limited. This document and its contents are the intellectual property of Jacobs. Any use or copying of this document in whole or in part without the written permission of Jacobs constitutes an infringement of copyright. Limitation: This drawing has been prepared on behalf of and for the exclusive use of Jacobs Client, and is not to be used in accordance with the provisions of the contract between Jacobs and the Client. Jacobs accepts no liability or responsibility whatsoever for any loss or damage of any kind or nature arising from the use of this drawing.

C:\pwworking\jacobs_uk_water\utilities_southampton\B2325300-CIV-DRG-000817.dwg - 09/02/2019 07:25:38 - A:Frame - stard



LOCATION PLAN
SCALE 1:500,000

NOTES
1. THIS DRAWING IS IN METRES UNLESS STATED OTHERWISE.

LEGEND

[Red line]	ORDER LIMITS
[Green shaded area]	LIMITS OF DEVIATION
[Hatched area]	STREET WORKS (SW)
[Blue hatched area]	ROAD/PROW TO BE STOPPED UP
[Blue dashed line]	PROW BYWAY
[Blue dashed line]	PROW BYWAY - TEMPORARY DIVERSION
[Yellow dashed line]	PROW RESTRICTED BYWAY
[Purple dashed line]	PROW FOOTPATH
[Purple dashed line]	PROW FOOTPATH - TEMPORARY DIVERSION
[Blue dashed line]	PROW BRIDLEWAY
[Blue dashed line]	PROW BRIDLEWAY - TEMPORARY DIVERSION
[Blue dashed line]	TEMPORARY ROAD DIVERSION

DESCRIPTION

[Symbol]	ID or WORK NUMBER (if applicable)
[Symbol]	PROW PUBLIC RIGHT OF WAY
[Symbol]	DPROW DIVISION OF PUBLIC RIGHT OF WAY
[Symbol]	DROAD DIVERSION OF ROAD
[Symbol]	ACCESS TEMPORARY CONSTRUCTION ACCESS
[Symbol]	P-ACCESS PERMANENT ACCESS
[Symbol]	A ROAD/PROW STOPPING UP POINT

Contains Ordnance Survey data © Crown copyright and database rights 2019.

© Crown copyright and database rights 2019 OS Licence Number AL10005237.



CDI	09/02/19	DDC SUBMISSION	DS	JA	ND	PH
Rev.	Rev. Date	Purpose of revision	Drawn	Checked	Rev'd	Apprv'd

JACOBS
1180 Ewings Road, Winchester, Hampshire, RG41 5TU
Tel: +44(0)118 945 7000 • Fax: +44(0)118 945 7001
www.jacobs.com

Client: Esso Petroleum Company, Limited
Ermyn House,
Ermyn Way,
Leatherhead,
Surrey,
KT22 8UX

Project: **Esso** | Southampton to London Pipeline Project

Drawing title:
ACCESS & RIGHTS OF WAY PLAN
SHEET 117
REGULATION 5 (2)(K)

Drawing status: **Fit for Stage Approval**

Scale	1:1250	DO NOT SCALE
Jacobs No.	B2325300	Rev
Client no.		C01

Drawing number:
B2325300-JAC-000-CIV-DRG-000817

Use or copying of this document in whole or in part without the written permission of Jacobs constitutes an infringement of copyright. Limitation: This drawing has been prepared on behalf of and for the exclusive use of Jacobs Client, and is subject to, and issued in accordance with, the provisions of the contract between Jacobs and the Client. Jacobs accepts no liability or responsibility whatsoever for its use in respect of any other use or reference other than that intended by Jacobs.



LOCATION PLAN
SCALE 1:500,000

NOTES

1. THIS DRAWING IS IN METRES UNLESS STATED OTHERWISE.

LEGEND

- ORDER LIMITS
- LIMITS OF DEVIATION
- STREET WORKS (SW)
- ROAD/PROW TO BE STOPPED UP
- PROW BYWAY
- PROW BYWAY - TEMPORARY DIVERSION
- PROW RESTRICTED BYWAY
- PROW FOOTPATH
- PROW FOOTPATH - TEMPORARY DIVERSION
- PROW BRIDLEWAY
- PROW BRIDLEWAY - TEMPORARY DIVERSION
- TEMPORARY ROAD DIVERSION
- DESCRIPTION
- ID or WORK NUMBER (if applicable)
- PROW PUBLIC RIGHT OF WAY
- DPROW DIVERSION OF PUBLIC RIGHT OF WAY
- DROAD DIVERSION OF ROAD
- ACCESS TEMPORARY CONSTRUCTION ACCESS
- P-ACCESS PERMANENT ACCESS
- A ROAD/PROW STOPPING UP POINT

Contains Ordnance Survey data © Crown copyright and database rights 2019.

© Crown copyright and database rights 2019 OS Licence Number AL10005237.



SCALE 1:1250 @ A1

CD	08/05/19	DDC SUBMISSION	DS	JA	ND	PH
Rev.	Rev. Date	Purpose of revision	Drawn	Checked	Rev'd	Approved



Client: Esso Petroleum Company, Limited
Emlyn House,
Emlyn Way,
Leatherhead,
Surrey,
KT22 8UX



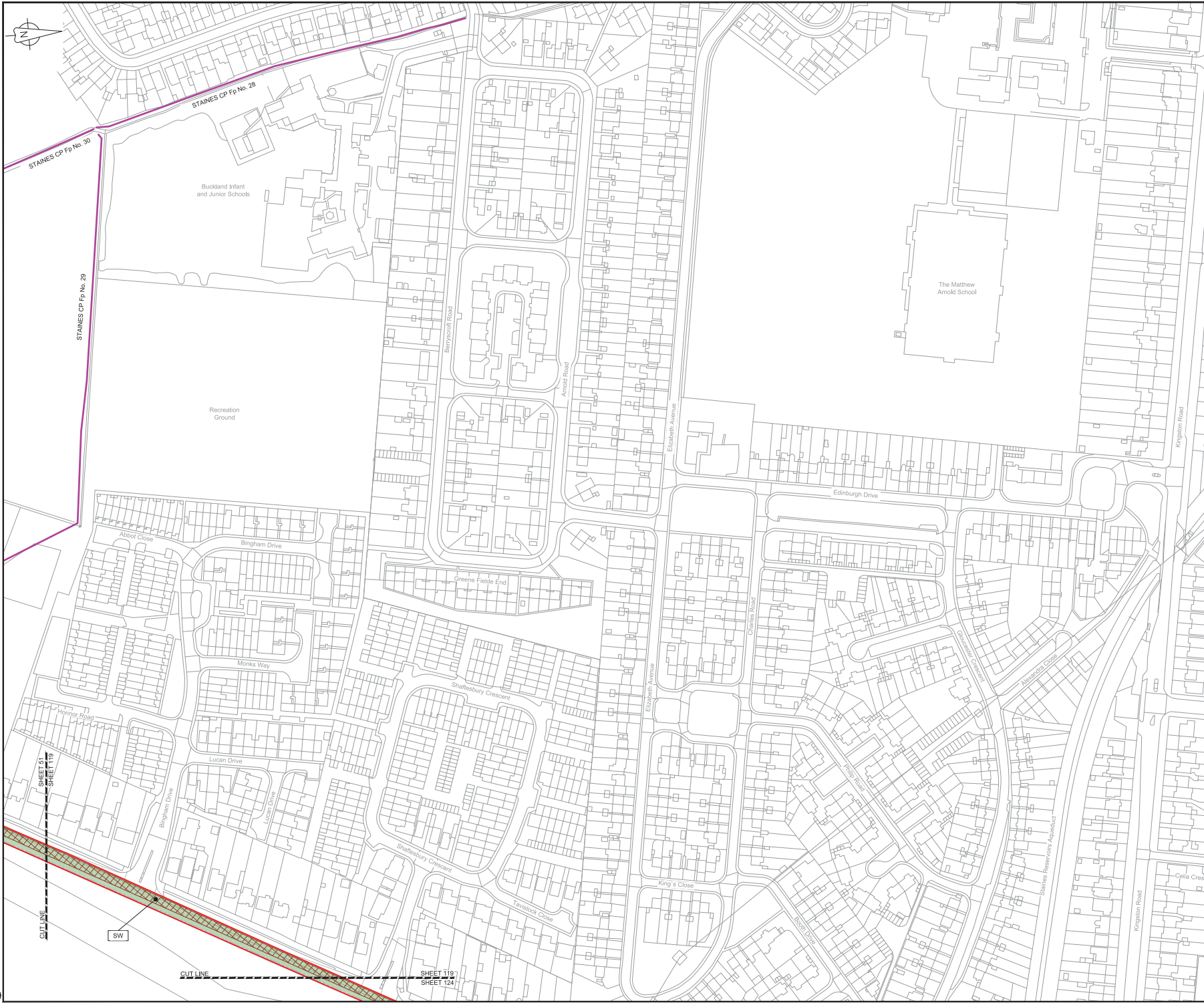
Drawing title
**ACCESS & RIGHTS OF WAY PLAN
SHEET 118
REGULATION 5 (2)(K)**

Drawing status: **Fit for Stage Approval**

Scale	1:1250	DO NOT SCALE
Jacobs No.	B2325300	Rev
Client no.		Rev

Drawing number: **C01**

Drawing number: **B2325300-JAC-000-CIV-DRG-00818**



LOCATION PLAN
SCALE 1:500,000

NOTES
1. THIS DRAWING IS IN METRES UNLESS STATED OTHERWISE.

LEGEND

	ORDER LIMITS	
	LIMITS OF DEVIATION	
	STREET WORKS (SW)	
	ROAD/PROW TO BE STOPPED UP	
	PROW BYWAY	
	PROW BYWAY - TEMPORARY DIVERSION	
	PROW RESTRICTED BYWAY	
	PROW FOOTPATH	
	PROW FOOTPATH - TEMPORARY DIVERSION	
	PROW BRIDLEWAY	
	PROW BRIDLEWAY - TEMPORARY DIVERSION	
	TEMPORARY ROAD DIVERSION	
	DESCRIPTION	
	ID or WORK NUMBER (if applicable)	
	PROW	PUBLIC RIGHT OF WAY
	DPROW	DIVERSION OF PUBLIC RIGHT OF WAY
	DROAD	DIVERSION OF ROAD
	ACCESS	TEMPORARY CONSTRUCTION ACCESS
	P-ACCESS	PERMANENT ACCESS
	A	ROAD/PROW STOPPING UP POINT

Contains Ordnance Survey data © Crown copyright and database rights 2019.

© Crown copyright and database rights 2019 OS Licence Number AL10005237.



SCALE 1:1250 @ A1

CD	08/05/19	DOC SUBMISSION	DS	JA	ND	PH
Rev.	Rev. Date	Purpose of revision	Drawn	Checked	Rev'd	Approved



Client: Esso Petroleum Company, Limited
Emryn House,
Emryn Way,
Leatherhead,
Surrey,
KT22 8UX



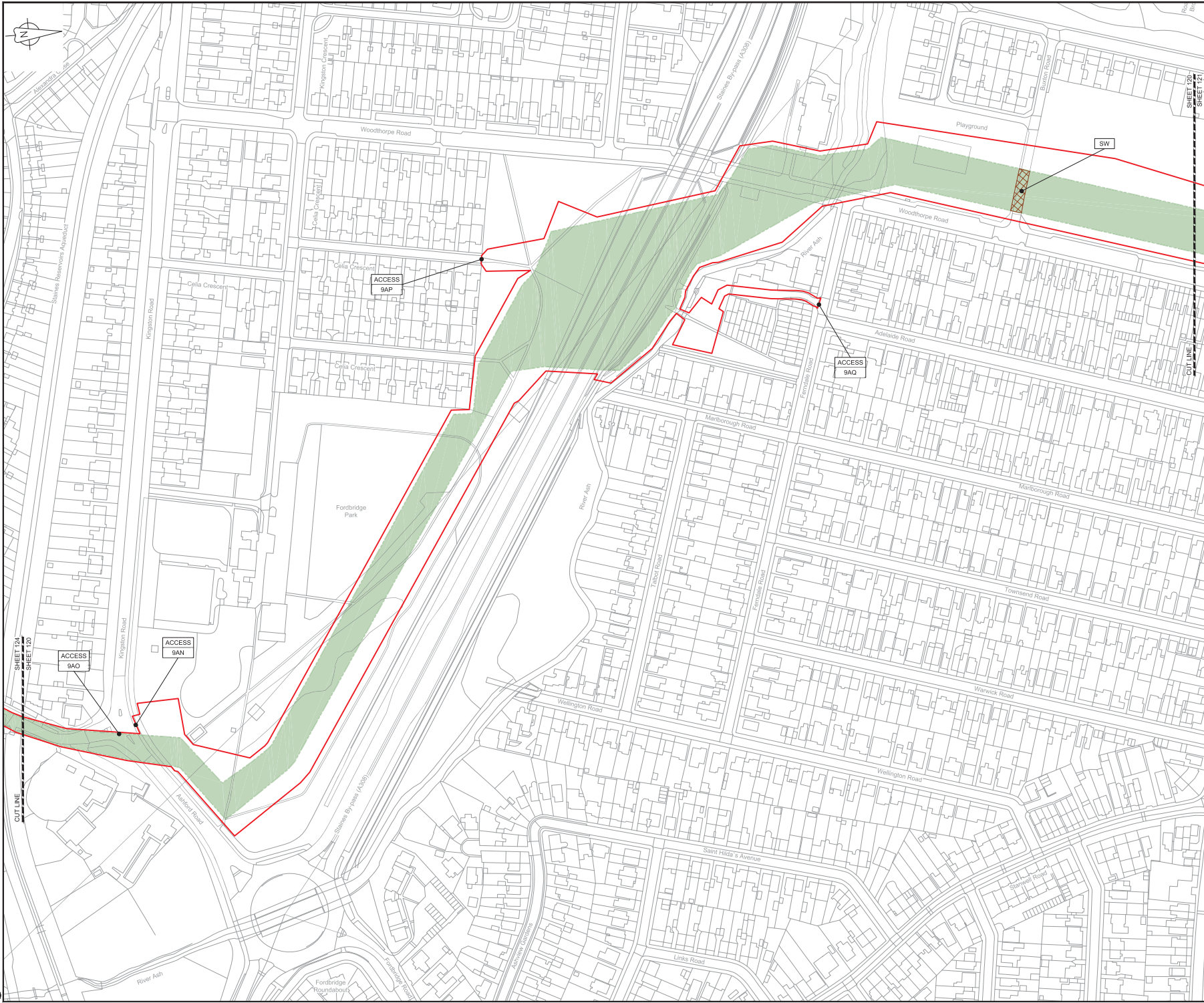
Drawing title
**ACCESS & RIGHTS OF WAY PLAN
SHEET 119
REGULATION 5 (2)(K)**

Drawing status: **Fit for Stage Approval**

Scale	1:1250	DO NOT SCALE
Jacobs No.	B2325300	Rev
Client no.		C01

Drawing number
B2325300-JAC-000-CIV-DRG-00819

© Copyright 2019 Jacobs Engineering Group Inc. or its direct or indirect subsidiaries. This document and all its contents are the property of Jacobs Engineering Group Inc. or its direct or indirect subsidiaries. No part of this document may be reproduced, stored in a retrieval system, or transmitted in any form or by any means, electronic, mechanical, photocopying, recording, or otherwise, without the prior written permission of Jacobs Engineering Group Inc. or its direct or indirect subsidiaries. This drawing has been prepared on behalf of and for the exclusive use of Jacobs Client, and it is subject to and issued in accordance with the provisions of the contract between Jacobs and the Client. Jacobs accepts no liability or responsibility whatsoever for its use on any other project or in any other form or by any means, electronic, mechanical, photocopying, recording, or otherwise.



LOCATION PLAN
SCALE 1:500,000

NOTES
1. THIS DRAWING IS IN METRES UNLESS STATED OTHERWISE.

- LEGEND**
- ORDER LIMITS
 - LIMITS OF DEVIATION
 - STREET WORKS (SW)
 - ROAD/PROW TO BE STOPPED UP
 - PROW BYWAY
 - PROW BYWAY - TEMPORARY DIVERSION
 - PROW RESTRICTED BYWAY
 - PROW FOOTPATH
 - PROW FOOTPATH - TEMPORARY DIVERSION
 - PROW BRIDLEWAY
 - PROW BRIDLEWAY - TEMPORARY DIVERSION
 - TEMPORARY ROAD DIVERSION

- DESCRIPTION
- ID or WORK NUMBER (if applicable)
- PROW PUBLIC RIGHT OF WAY
- DPROW DIVISION OF PUBLIC RIGHT OF WAY
- DROAD DIVISION OF ROAD
- ACCESS TEMPORARY CONSTRUCTION ACCESS
- P-ACCESS PERMANENT ACCESS
- A ROAD/PROW STOPPING UP POINT

Contains Ordnance Survey data © Crown copyright and database rights 2019.
© Crown copyright and database rights 2019 OS Licence Number AL10005237.



CD	08/05/19	DDC SUBMISSION	DS	JA	ND	PH
Rev.	Rev. Date	Purpose of revision	Drawn	Checked	Rev'd	Approved



Client: Esso Petroleum Company, Limited
Emlyn House,
Emlyn Way,
Leatherhead,
Surrey,
KT22 8UX

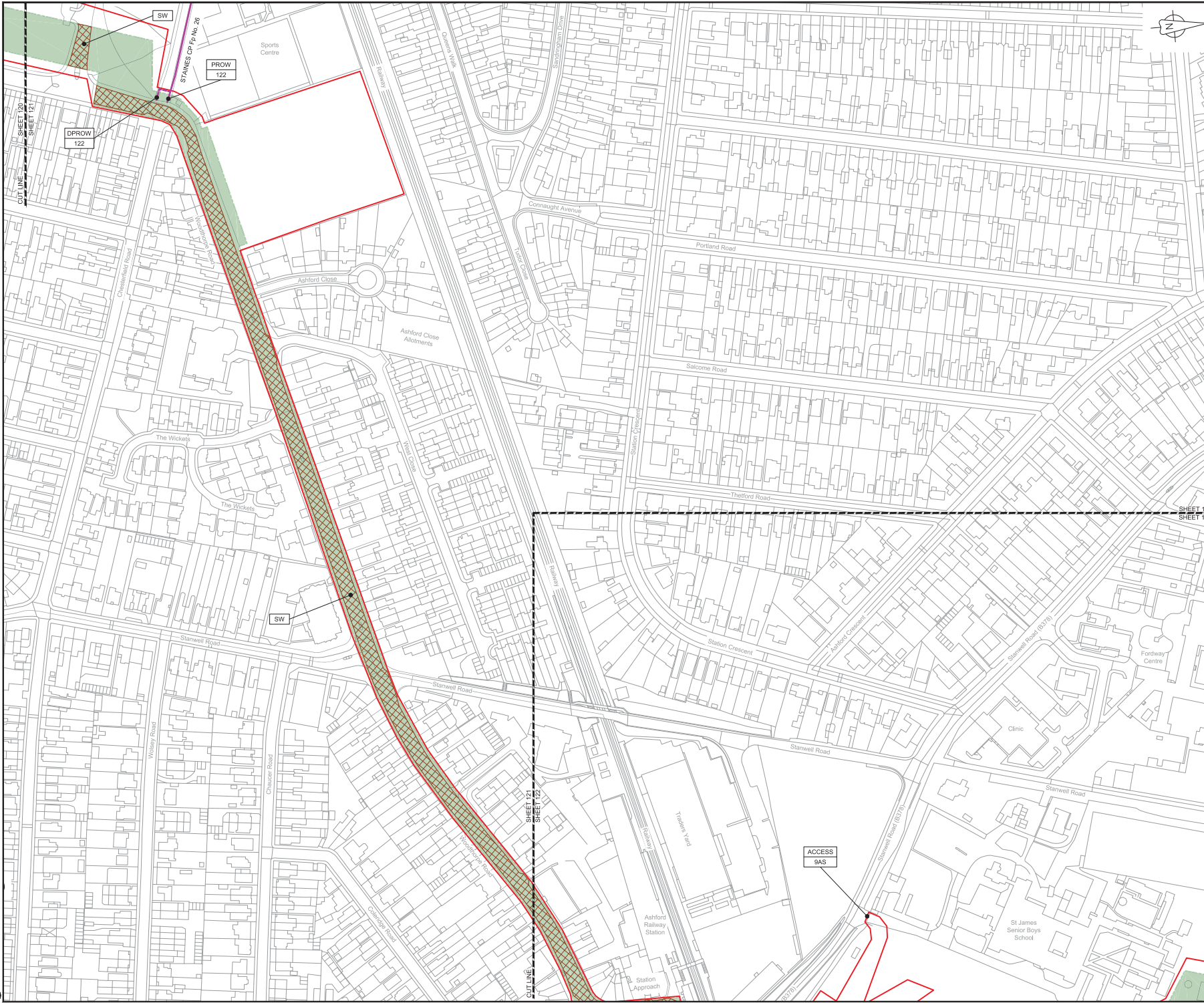


Drawing title
ACCESS & RIGHTS OF WAY PLAN
SHEET 120
REGULATION 5 (2)(K)

Drawing status: **Fit for Stage Approval**

Scale	1:1250	DO NOT SCALE
Jacobs No.	B2325300	Rev
Client no.		CO1

Drawing number
B2325300-JAC-000-CIV-DRG-00820



LOCATION PLAN
SCALE 1:500,000

NOTES
1. THIS DRAWING IS IN METRES UNLESS STATED OTHERWISE.

- LEGEND**
- ORDER LIMITS
 - LIMITS OF DEVIATION
 - STREET WORKS (SW)
 - ROAD/PROW TO BE STOPPED UP
 - PROW BYWAY
 - PROW BYWAY - TEMPORARY DIVERSION
 - PROW RESTRICTED BYWAY
 - PROW FOOTPATH
 - PROW FOOTPATH - TEMPORARY DIVERSION
 - PROW BRIDLEWAY
 - PROW BRIDLEWAY - TEMPORARY DIVERSION
 - TEMPORARY ROAD DIVERSION

- DESCRIPTION**
- ID or WORK NUMBER (if applicable)
 - PUBLIC RIGHT OF WAY
 - PROW
 - DPROW
 - DROAD
 - DIVERSION OF ROAD
 - ACCESS
 - TEMPORARY CONSTRUCTION ACCESS
 - P-ACCESS
 - PERMANENT ACCESS
 - ROAD/PROW STOPPING UP POINT

Contains Ordnance Survey data © Crown copyright and database rights 2019.

© Crown copyright and database rights 2019 OS Licence Number AL10006237.



CD	08/05/19	0001 SUBMISSION	DS	JA	ND	PH
Rev.	Rev. Date	Purpose of revision	Drawn	Checked	Rev'd	Approved

JACOBS
1180 Epsom Road, Winchester, Hampshire, SO41 5TU
Tel: +44(0)118 946 7000 • Fax: +44(0)118 946 7001
www.jacobs.com

Client: Esso Petroleum Company, Limited
Ermyn House,
Ermyn Way,
Leatherhead,
Surrey,
KT22 6UX

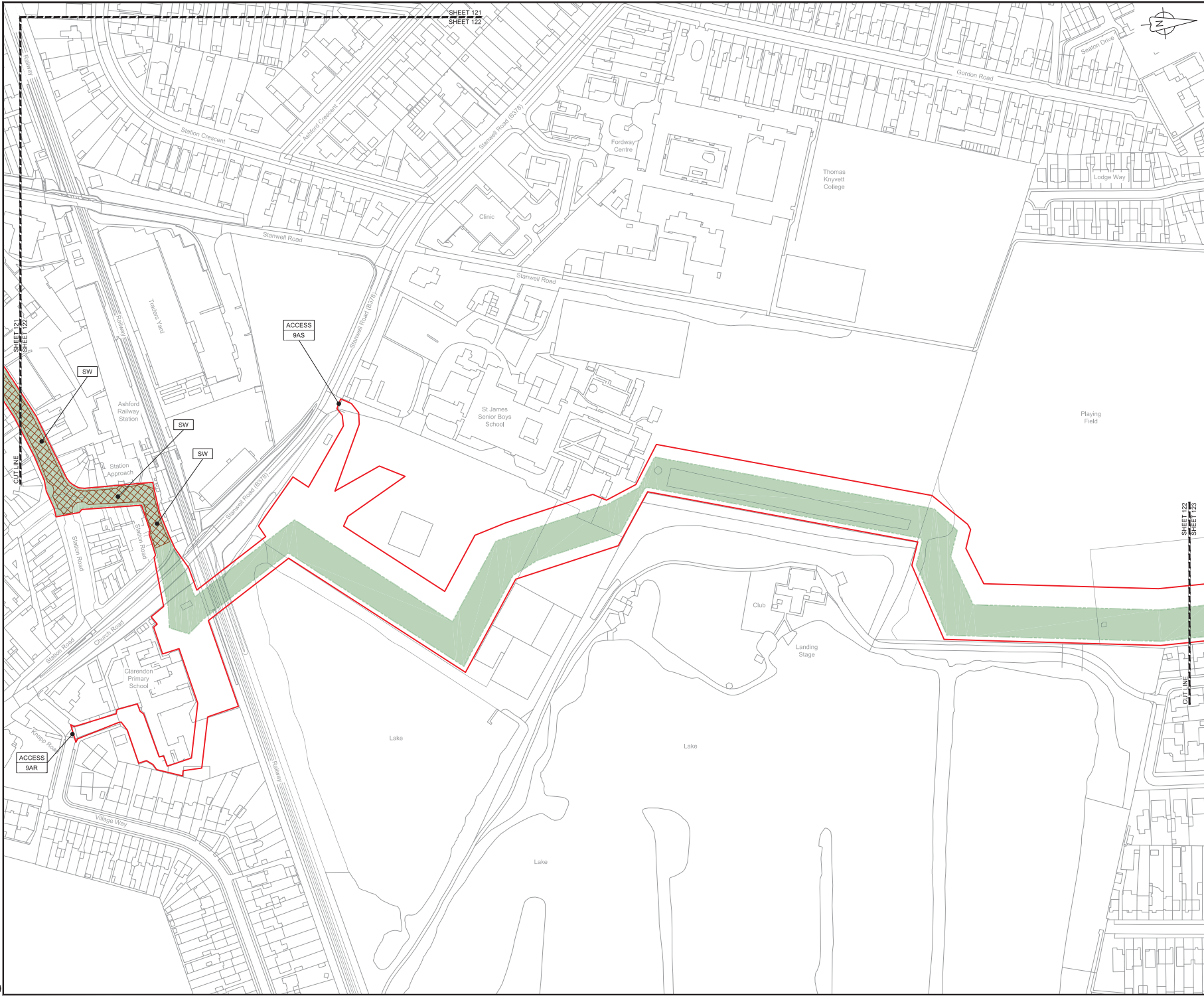
Project: Southampton to London Pipeline Project

Drawing title: **ACCESS & RIGHTS OF WAY PLAN**
SHEET 121
REGULATION 5 (2)(K)

Drawing status: **Fit for Stage Approval**

Scale	1:1250	DO NOT SCALE
Jacobs No.	B2325300	Rev
Client no.		C01

Drawing number: **B2325300-JAC-000-CIV-DRG-00821**



LOCATION PLAN
SCALE 1:500,000

NOTES
1. THIS DRAWING IS IN METRES UNLESS STATED OTHERWISE.

- LEGEND**
- ORDER LIMITS
 - LIMITS OF DEVIATION
 - STREET WORKS (SW)
 - ROAD/PROW TO BE STOPPED UP
 - PROW BYWAY
 - PROW BYWAY - TEMPORARY DIVERSION
 - PROW RESTRICTED BYWAY
 - PROW FOOTPATH
 - PROW FOOTPATH - TEMPORARY DIVERSION
 - PROW BRIDLEWAY
 - PROW BRIDLEWAY - TEMPORARY DIVERSION
 - TEMPORARY ROAD DIVERSION

- DESCRIPTION**
- ID or WORK NUMBER (if applicable)
 - PROW PUBLIC RIGHT OF WAY
 - DPROW DIVISION OF PUBLIC RIGHT OF WAY
 - DROAD DIVERSION OF ROAD
 - ACCESS TEMPORARY CONSTRUCTION ACCESS
 - P-ACCESS PERMANENT ACCESS
 - ROAD/PROW STOPPING UP POINT

Contains Ordnance Survey data © Crown copyright and database rights 2019.

© Crown copyright and database rights 2019 OS Licence Number AL100005237.



CD	08/05/19	0001 SUBMISSION	DS	JA	ND	PH
Rev.	Rev. Date	Purpose of revision	Drawn	Checked	Rev'd	Approved

JACOBS
1180 Epsom Road, Wokingham, Wokingham, RG41 5TU
Tel: +44(0)118 946 7000 • Fax: +44(0)118 946 7001
www.jacobs.com

Client: Esso Petroleum Company, Limited
Emlyn House,
Emlyn Way,
Leatherhead,
Surrey,
KT22 8UX

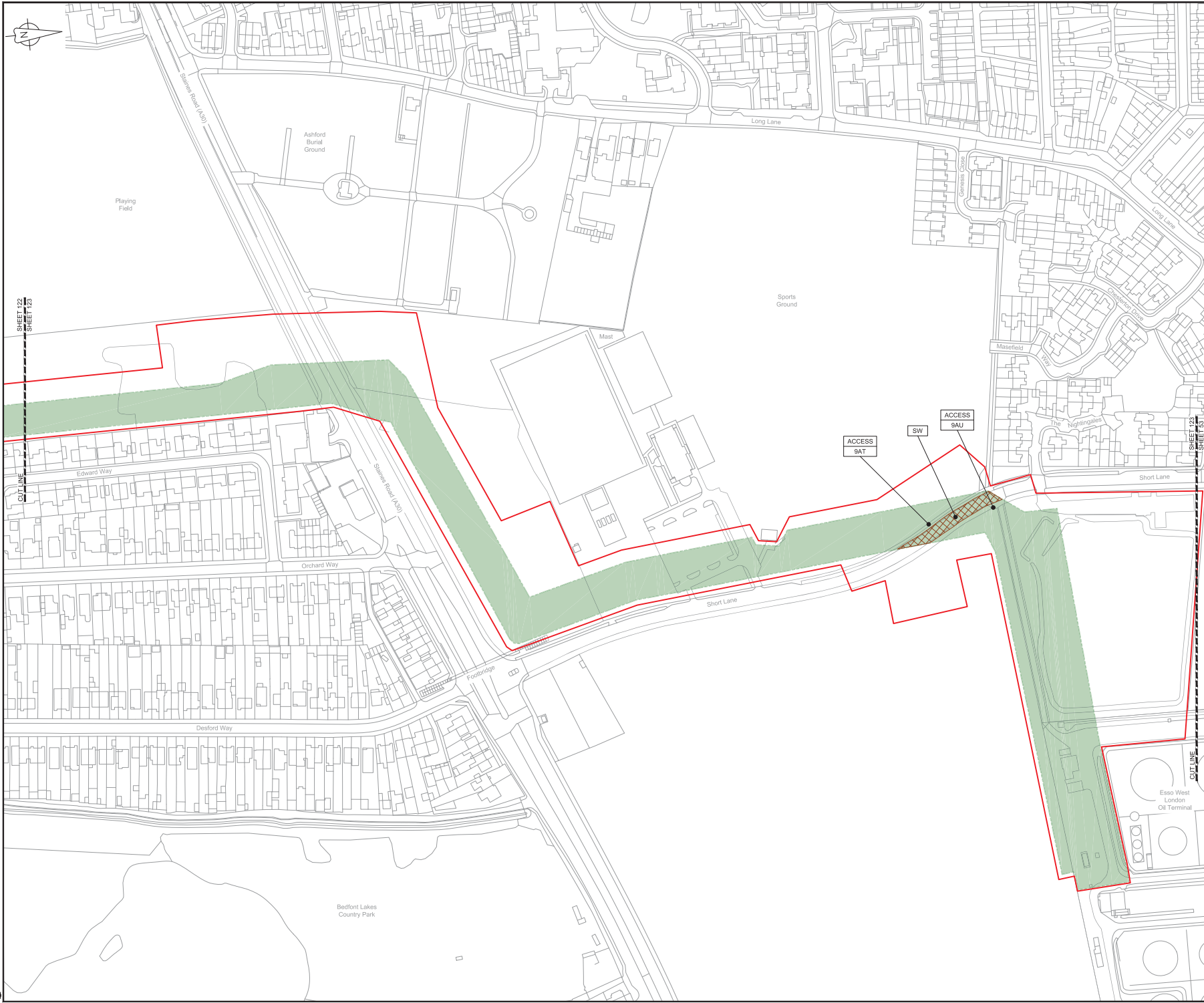
Project: Southampton to London Pipeline Project

Drawing title:
**ACCESS & RIGHTS OF WAY PLAN
SHEET 122
REGULATION 5 (2)(K)**

Drawing status: **Fit for Stage Approval**

Scale	1:1250	DO NOT SCALE
Jacobs No.	B2325300	Rev
Client no.		Rev

Drawing number:
B2325300-JAC-000-CIV-DRG-000822



LOCATION PLAN
SCALE 1:500,000

NOTES

1. THIS DRAWING IS IN METRES UNLESS STATED OTHERWISE.

LEGEND

- ORDER LIMITS
- LIMITS OF DEVIATION
- STREET WORKS (SW)
- ROAD/PROW TO BE STOPPED UP
- PROW BYWAY
- PROW BYWAY - TEMPORARY DIVERSION
- PROW RESTRICTED BYWAY
- PROW FOOTPATH
- PROW FOOTPATH - TEMPORARY DIVERSION
- PROW BRIDLEWAY
- PROW BRIDLEWAY - TEMPORARY DIVERSION
- TEMPORARY ROAD DIVERSION
- DESCRIPTION
- ID or WORK NUMBER (if applicable)
- PROW PUBLIC RIGHT OF WAY
- DPROW DIVISION OF PUBLIC RIGHT OF WAY
- DROAD DIVISION OF ROAD
- ACCESS TEMPORARY CONSTRUCTION ACCESS
- P-ACCESS PERMANENT ACCESS
- ROAD/PROW STOPPING UP POINT

Contains Ordnance Survey data © Crown copyright and database rights 2019.

© Crown copyright and database rights 2019 OS Licence Number AL10005237.



SCALE 1: 1250 @ A1

CDI	08/05/19	DDC SUBMISSION	DS	JA	ND	PH
Rev.	Rev. Date	Purpose of revision	Drawn	Checked	Rev'd	Approved



Client: Esso Petroleum Company, Limited
Emlyn House,
Emlyn Way,
Leatherhead,
Surrey,
KT22 8UX



Project
ACCESS & RIGHTS OF WAY PLAN
SHEET 123
REGULATION 5 (2)(K)

Drawing status: **Fit for Stage Approval**

Scale	1:1250	DO NOT SCALE
Jacobs No.	B2325300	Rev
Client no.		C01

Drawing number
B2325300-JAC-000-CIV-DRG-000823



LOCATION PLAN
SCALE 1:500,000

NOTES

1. THIS DRAWING IS IN METRES UNLESS STATED OTHERWISE.

LEGEND

- ORDER LIMITS
- LIMITS OF DEVIATION
- STREET WORKS (SW)
- ROAD/PROW TO BE STOPPED UP
- PROW BYWAY
- PROW BYWAY - TEMPORARY DIVERSION
- PROW RESTRICTED BYWAY
- PROW FOOTPATH
- PROW FOOTPATH - TEMPORARY DIVERSION
- PROW BRIDLEWAY
- PROW BRIDLEWAY - TEMPORARY DIVERSION
- TEMPORARY ROAD DIVERSION
- DESCRIPTION
- ID or WORK NUMBER (if applicable)
- PROW PUBLIC RIGHT OF WAY
- DPROW DIVISION OF PUBLIC RIGHT OF WAY
- DROAD DIVERSION OF ROAD
- ACCESS TEMPORARY CONSTRUCTION ACCESS
- P-ACCESS PERMANENT ACCESS
- ROAD/PROW STOPPING UP POINT

Contains Ordnance Survey data © Crown copyright and database rights 2019.

© Crown copyright and database rights 2019 OS Licence Number AL10005237.



SCALE 1:1250 @ A1

CD	08/05/19	0000 SUBMISSION	DS	JA	ND	PH
Rev.	Rev. Date	Purpose of revision	Drawn	Checked	Rev'd	Approved



Client: Esso Petroleum Company, Limited
Emlyn House,
Emlyn Way,
Leatherhead,
Surrey,
KT22 8UX



Drawing title
ACCESS & RIGHTS OF WAY PLAN
SHEET 124
REGULATION 5 (2)(K)

Drawing status	Fit for Stage Approval	
Scale	1:1250	DO NOT SCALE
Jacobs No.	B2325300	Rev
Client no.		C01

Drawing number
B2325300-JAC-000-CIV-DRG-00824

(This page has been left intentionally blank)